









Bakersfield, CA






Get on Golden State Ave from Chester Ave

-
-  1. Head north on Chester Ave toward Truxtun Ave
- 4 min (1.1 mi)
-
-  2. At the traffic circle, take the 4th exit onto Golden State Ave North Frontage
- 0.9 mi
-
-  3. Take the ramp on the left onto Golden State Ave
- 0.2 mi
-
-
- 138 ft

Follow CA-99 N to Pond Rd. Take exit 52 from CA-99 N

-
-  4. Merge onto Golden State Ave
- 24 min (27.2 mi)
-
-
- 2.0 mi
-
-  5. Merge onto CA-99 N/Golden State Hwy
- 25.0 mi
-
-  6. Take exit 52 for Pond Road toward Lake Woollomes
- 0.2 mi
-
-
- 6 min (5.3 mi)
-
-  7. Turn left onto Pond Rd
-
-
-  8. Turn right onto CA-43
- 13 min (12.8 mi)

Continue on Ave 56/W Sierra Ave. Take Ave 54 to Olive Rd in Alpaugh

-
-  9. Turn left onto Ave 56/W Sierra Ave
- 7 min (5.0 mi)
-
-
- 2.3 mi
-
-  10. Continue onto Borchardt Dr
- 0.5 mi
-
-  11. Continue onto Ave 54
- 2.0 mi
-
-  12. Turn right onto Olive Rd
-  Destination will be on the left
- 0.2 mi

5535-5549 Olive Road

Alpaugh, CA 93201

These directions are for planning purposes only. You may find that construction projects, traffic, weather, or other events may cause conditions to differ from the map results, and you should plan your route accordingly. You must obey all signs or notices regarding your route.

