














Orlando, FL




Get on FL-408 E from E Anderson St

- 3 min (0.6 mi)
-  1. Head east on W South St toward S Orange Ave
- 108 ft
-  2. Turn right onto S Orange Ave
- 463 ft
-  3. Turn left at the 1st cross street onto E Anderson St
- 0.3 mi
-  4. Use the left lane to take the ramp onto FL-408 E
-  Toll road
- 0.2 mi

Follow FL-408 E, FL-50 E and I-95 N to FL-46 E/W Main St in Mims. Take exit 223 from I-95 N

- 43 min (41.3 mi)
-  5. Merge onto FL-408 E
-  Toll road
- 2.9 mi
-  6. Keep left at the fork to stay on FL-408 E
-  Toll road
- 8.7 mi
-  7. Use the right 2 lanes to take exit 23 to merge onto FL-50 E
-  Partial toll road
- 21.7 mi
-  8. Turn left to merge onto I-95 N
- 7.9 mi
-  9. Take exit 223 for FL-46 toward Sanford/Mims
- 0.2 mi

Follow W Main St to Harry T Moore Ave

- 5 min (2.0 mi)
-  10. Turn right onto FL-46 E/W Main St (signs for Mims)
-  Continue to follow W Main St
- 1.8 mi
-  11. Turn left onto Harry T Moore Ave
- 0.2 mi

2580 Harry T Moore Avenue

Mims, FL 32754

These directions are for planning purposes only. You may find that construction projects, traffic, weather, or other events may cause conditions to differ from the map results, and you should plan your route accordingly. You must obey all signs or notices regarding your route.

