


















Orlando, FL




Get on FL-408 W from W Anderson St

-
-  1. Head east on W South St toward S Orange Ave 3 min (0.7 mi)
-
-  2. Turn right onto S Orange Ave 108 ft
-
-  3. Turn right at the 1st cross street onto W Anderson St 463 ft
-
-  4. Use the right lane to turn left onto S Division Ave 0.4 mi
-
-  5. Turn right to merge onto FL-408 W 325 ft
-
- 0.1 mi

Continue on FL-408 W. Take FL-429 N to Ocoee Apopka Rd in Apopka. Take exit 29 from FL-429 N

-
-  6. Merge onto FL-408 W 17 min (17.9 mi)
 Toll road
-
-  7. Use the right 2 lanes to take the Florida's Turnpike N exit toward Ocala 8.8 mi
 Toll road
-
-  8. Merge onto Florida's Turnpike 0.6 mi
 Toll road
-
-  9. Take exit 267A toward FL-429 N/Apopka 1.3 mi
 Toll road
-
-  10. Merge onto FL-429 N 1.4 mi
 Toll road
-
-  11. Take exit 29 for County Road 437A/Ocoee Apopka Road 5.5 mi
-
-  12. Keep right at the fork and merge onto Ocoee Apopka Rd 0.3 mi
-
- 144 ft

Follow Ocoee Apopka Rd and W 13th St to Short St in South Apopka

-
-  13. Merge onto Ocoee Apopka Rd 7 min (3.3 mi)
-
-  14. Turn right onto W 13th St 2.3 mi
-
-  15. Turn left onto Clarcona Rd/S Park Ave 0.9 mi
-
- 226 ft

- 16. Turn right onto Short St
📍 Destination will be on the left

30 ft

103 Short Street

Apopka, FL 32703

These directions are for planning purposes only. You may find that construction projects, traffic, weather, or other events may cause conditions to differ from the map results, and you should plan your route accordingly. You must obey all signs or notices regarding your route.

