




Gainesville, FL

Take FL-26 E to Swarthmore Dr in Clay County

- 33 min (25.5 mi)
1. Head north on S Main St toward NE State Rd 24/E University Ave
118 ft
 2. Turn right at the 1st cross street onto NE State Rd 24/E University Ave
 Continue to follow E University Ave
1.1 mi
 3. Continue straight onto FL-26 E/E University Ave
 Continue to follow FL-26 E
6.1 mi
 4. Turn right onto FL-26
12.1 mi
 5. Turn left onto County Rd 219
3.7 mi
 6. Turn left onto FL-100 W
2.5 mi

Take Temple St and Purdue St to Amherst Ave

- 3 min (1.0 mi)
7. Turn right onto Swarthmore Dr
151 ft
 8. Turn left to stay on Swarthmore Dr
390 ft
 9. Turn right onto Temple St
0.3 mi
 10. Turn right onto Baylor Ave
203 ft
 11. Turn left onto Purdue St
0.4 mi
 12. Turn left at the 3rd cross street onto Amherst Ave
 Destination will be on the right
0.1 mi

6400 Amherst Avenue

Keystone Heights, FL 32656

These directions are for planning purposes only. You may find that construction projects, traffic, weather, or other events may cause conditions to differ from the map results, and you should plan your route accordingly. You must obey all signs or notices regarding your route.

