




# Gainesville, FL

## Take FL-26 E and Co Rd 214 to Gadara Rd in Clay County

		41 min (31.7 mi)
↑	1. Head north on S Main St toward NE State Rd 24/E University Ave	
		118 ft
↘	2. Turn right at the 1st cross street onto NE State Rd 24/E University Ave	
	 Continue to follow E University Ave	
		1.1 mi
↑	3. Continue straight onto FL-26 E/E University Ave	
	 Continue to follow FL-26 E	
		6.1 mi
↘	4. Turn right onto FL-26	
		12.1 mi
↙	5. Turn left onto County Rd 219	
		3.7 mi
↙	6. Turn left onto FL-100 W	
		2.0 mi
↘	7. Turn right onto Co Rd 214	
		6.6 mi
↙	8. Turn left onto County Rd 315C N	
		0.1 mi
↘	9. Turn right onto Gadara Rd	
	 Destination will be on the right	
		58 s (0.3 mi)

## 4815-4867 Gadara Road

Keystone Heights, FL 32656

These directions are for planning purposes only. You may find that construction projects, traffic, weather, or other events may cause conditions to differ from the map results, and you should plan your route accordingly. You must obey all signs or notices regarding your route.

