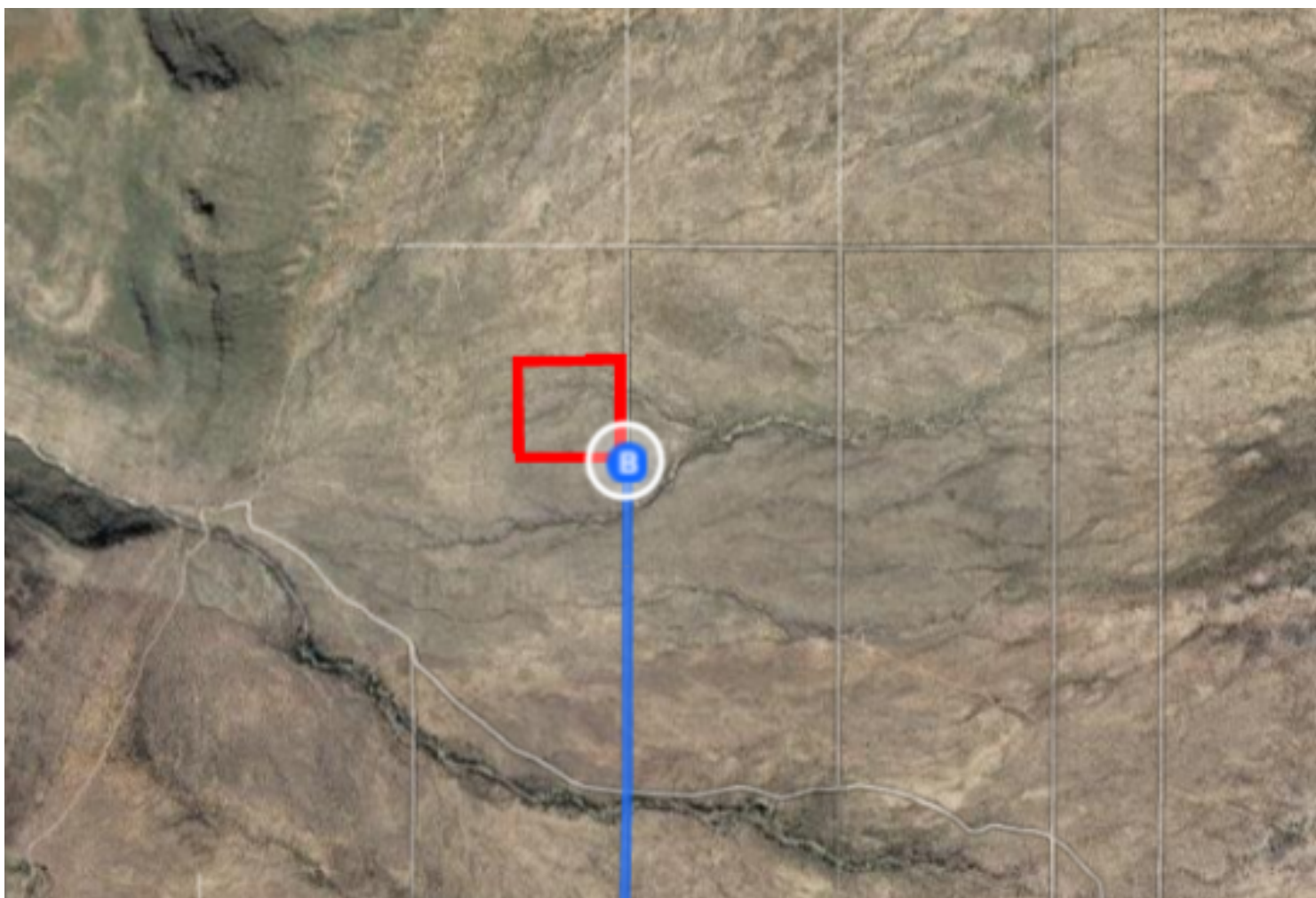





Imagery ©2016 Landsat, Map data ©2016 Google, INEGI 10 mi





## El Paso, TX










### Get on I-10 E

- 
-  1. Head southwest on E Mills Ave toward N Campbell St
- 2 min (0.6 mi)
- 
-  2. Turn right at the 1st cross street onto N Campbell St
- 203 ft
- 
-  3. Use the right 2 lanes to turn right to merge onto I-10 E
- 0.1 mi
- 
- 
- 0.4 mi

### Follow I-10 E to Frontage Rd in Van Horn. Take exit 140A from I-10 E

- 
-  4. Merge onto I-10 E
- 1 h 41 min (120 mi)
- 
-  5. Take exit 140A toward US-90/TX-54/Van Horn Dr
- 120 mi
- 
- 
- 0.2 mi

### Take US-90 E to your destination

- 
-  6. Merge onto Frontage Rd
- 31 min (24.7 mi)
- 
- 
- 0.2 mi
- 
-  7. Turn right onto US-90 E/Van Horn St
-  Continue to follow US-90 E
- 17.5 mi
- 
-  8. Turn right onto Ranch Rd 1523
- 2.6 mi
- 
-  9. Turn left onto FM2017/Ranch Rd 2017
- 0.9 mi
- 
-  10. Turn right
- 0.1 mi
- 
-  11. Turn right
- 1.6 mi
- 
-  12. Turn right
-  Destination will be on the left
- 1.7 mi
- 

## Unnamed Road

Van Horn, TX 79855

These directions are for planning purposes only. You may find that construction projects, traffic, weather, or other events may cause conditions to differ from the map results, and you should plan your route accordingly. You must obey all signs or notices regarding your route.