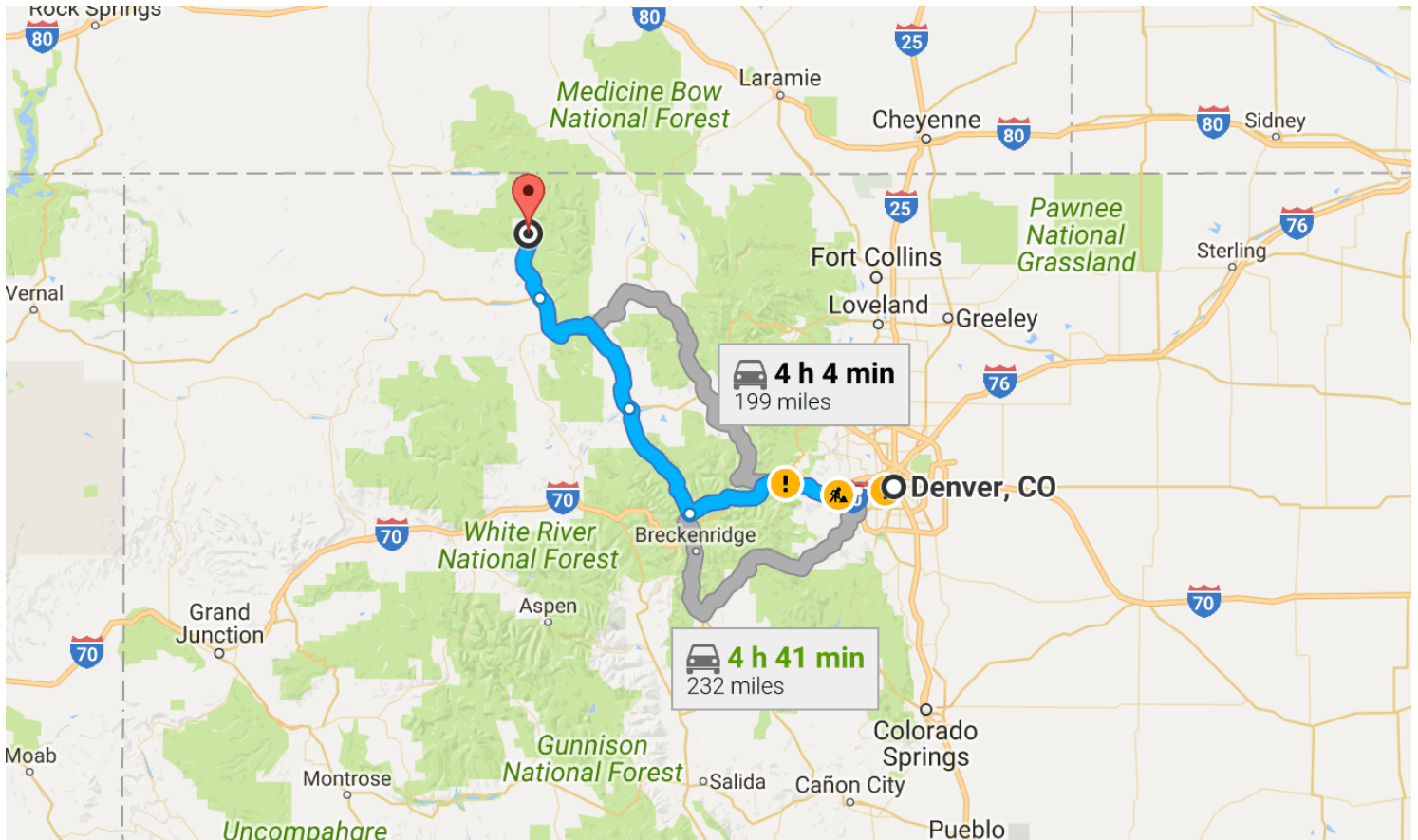




Directions from Denver to



Denver
Colorado

Continue to 6th Ave

1.4 mi



Head south on Bannock St toward W 14th Ave

0.2 mi



Turn right onto W 13th Ave

0.5 mi



Turn left onto Kalamath St

0.7 mi


Follow I-70 W, CO-9 N and US-40 W to Co Rd 129/Elk River Rd in Steamboat Springs

156 mi




Slight right onto 6th Ave (signs for I-25)


0.5 mi

- 


Continue onto 6th Ave

1.5 mi
- 


Continue onto US-6 W/6th Ave

7.6 mi
- 

Take the exit onto I-70 W toward Grand Jct


55.3 mi
- 

Take exit 205 for CO-9 N toward US-6 E/Silverthorne/Dillon

0.3 mi
- 

Turn right onto CO-9 N/Blue River Pkwy (signs for Silverthorne)


Continue to follow CO-9 N

37.3 mi
- 

Turn left onto US-40 W/Park Ave


Continue to follow US-40 W

53.5 mi
- Follow Co Rd 129 to Longfellow Way


21.1 mi
- 

Turn right onto Co Rd 129/Elk River Rd

Continue to follow Co Rd 129

20.5 mi
- 

Turn left onto Neptune Pl

0.4 mi
- 

Turn right onto Longfellow Way

Destination will be on the left

0.3 mi

These directions are for planning purposes only. You may find that construction projects, traffic, weather, or other events may cause conditions to differ from the map results, and you should plan your route accordingly. You must obey all signs or notices regarding your route.

