

Map data ©2017 Google 20 mi

## Colorado Springs

Colorado

### Get on I-25 S


1. Head northwest on Pikes Peak Ave toward S Nevada Ave 6 min (1.7 mi)
2. Turn left at the 1st cross street onto S Nevada Ave 59 ft
3. Turn left to merge onto I-25 S 1.3 mi
4. Merge onto I-25 S 0.4 mi

### Follow I-25 S to US-160 W in Huerfano County. Take exit 50 from I-25 S

5. Take exit 50 for U.S. 160 W 1 h 15 min (89.7 mi)
6. Turn left onto US-160 W 89.6 mi
7. Continue on US-160 W. Take CO-159 S to Sioux Ave in Costilla County 0.2 mi

### Continue on US-160 W. Take CO-159 S to Sioux Ave in Costilla County


8. Turn left onto US-160 W 1 h 11 min (66.2 mi)
9. Turn left onto US-160 W 0.9 mi

- 


7. Turn left onto US-160 W/Main St

0.1 mi


---

- 

8. Turn right at the 2nd cross street onto US-160 W/W 7th St

 Continue to follow US-160 W


---

- 

9. Turn left onto CO-159 S

47.0 mi


---

- 

10. Turn right onto Co Rd X

9.7 mi


---

- 


11. Turn right onto Rd 12

6.6 mi

---

- 

12. Turn right onto Sioux Ave

 Destination will be on the right

---

0.1 mi

## Sioux Ave

Blanca, CO 81123

