

Imagery ©2017 Landsat / Copernicus, Data SIO, NOAA, U.S. Navy, NGA, GEBCO, Data LDEO-Columbia, NSF, NOAA, Map data ©2017 Google

10 mi


Seattle


Washington

Follow I-5 S, WA-8 W and US-12 W to E Wishkah St in Aberdeen

1 h 50 min (109 mi)


- ↑ 1. Head southwest on Madison St toward 4th Ave
197 ft
- ➡ 2. Turn right at the 1st cross street onto 4th Ave
305 ft
- ➡ 3. Turn right at the 1st cross street onto Spring St
0.1 mi
- ⤴ 4. Turn right onto the ramp to Portland
1.0 mi
- ⤴ 5. Use the left 2 lanes to keep left at the fork and follow signs for Airport Way
459 ft
- ⤴ 6. Keep left, follow signs for Sea-Tac Airport/Interstate 5 S and merge onto I-5 S
10.0 mi
- ➡ 7. Keep right to stay on I-5 S
49.9 mi
- ➡ 8. Use the right 2 lanes to take exit 104 for US-101 N
0.4 mi
- ↑ 9. Continue onto US-101 N
5.5 mi


-  10. Keep left to continue on WA-8 W, follow signs for Montesano/Aberdeen


21.0 mi
-  11. Continue onto US-12 W


20.8 mi


Take US-101 N, Ocean Beach Rd and Copalis Beach Rd to WA-109 N


- 42 min (27.9 mi)
-  12. Continue onto E Wishkah St



0.6 mi
 -  13. Use the right 2 lanes to turn right onto S Alder St


0.5 mi
 -  14. S Alder St turns slightly left and becomes Sumner Ave



2.1 mi
 -  15. Continue onto Riverside Ave



0.5 mi
 -  16. Riverside Ave turns right and becomes Levee St

0.1 mi
 -  17. Continue onto Lincoln St

0.8 mi
 -  18. Lincoln St turns left and becomes US-101 N/Perry Ave
 Continue to follow US-101 N

3.4 mi
 -  19. Turn left onto Ocean Beach Rd

10.4 mi
 -  20. Slight left onto 92200/Copalis Beach Rd
 Continue to follow Copalis Beach Rd

4.6 mi
 -  21. Turn right onto WA-109 N
 Destination will be on the left

4.9 mi

4077 WA-109

Copalis Crossing, WA 98536

These directions are for planning purposes only. You may find that construction projects, traffic, weather, or other events may cause conditions to differ from the map results, and you should plan your route accordingly. You must obey all signs or notices regarding your route.



Continued Directions

At the end of the Google Earth directions the property is 150 ft to your left.