

Map data ©2017 Google United States 20 mi

Colorado Springs

Colorado

Get on I-25 S


- ↑ 1. Head northwest on Pikes Peak Ave toward S Nevada Ave
6 min (1.7 mi)
- ↶ 2. Turn left at the 1st cross street onto S Nevada Ave
59 ft
- ↶ 3. Turn left to merge onto I-25 S
1.3 mi
- ↶ 4. Turn left to merge onto I-25 S
0.4 mi


Follow I-25 S to US-160 W in Huerfano County. Take exit 50 from I-25 S


- ↶ 4. Merge onto I-25 S
1 h 15 min (89.7 mi)
- ↶ 5. Take exit 50 for U.S. 160 W
89.6 mi
- ↶ 6. Turn left onto US-160 W
0.2 mi


Continue on US-160 W to your destination in Costilla County


- ↶ 6. Turn left onto US-160 W
1 h 8 min (55.5 mi)
- ↶ 7. Turn left onto US-160 W/Main St
0.9 mi
- ↶ 8. Turn left onto US-160 W/Main St
0.1 mi


-  8. Turn right at the 2nd cross street onto US-160 W/W 7th St


 Continue to follow US-160 W


45.2 mi
-  9. Turn left onto Trinchera Ranch Rd N


1.1 mi
-  10. Turn right to stay on Trinchera Ranch Rd N


1.7 mi
-  11. Slight right onto County Lane 6


1.6 mi
-  12. Turn right to stay on County Lane 6


1.0 mi
-  13. Turn left onto Luke Rd


0.2 mi
-  14. Turn right at the 1st cross street onto Slegers Rd

3.0 mi
-  15. Turn left

0.1 mi
-  16. Turn right

0.4 mi
-  17. Turn right

0.1 mi
-  18. Turn right

 Destination will be on the right

0.2 mi

Aztec Rd

Fort Garland, CO 81133

These directions are for planning purposes only. You may find that construction projects, traffic, weather, or other events may cause conditions to differ from the map results, and you should plan your route accordingly. You must obey all signs or notices regarding your route.