

Map data ©2017 Google United States 10 mi

Colorado Springs

Colorado

Get on I-25 S


1. Head northwest on Pikes Peak Ave toward S Nevada Ave 6 min (1.7 mi)
2. Turn left at the 1st cross street onto S Nevada Ave 59 ft
3. Turn left to merge onto I-25 S 1.3 mi
4. Merge onto I-25 S 0.4 mi

Follow I-25 S to US-160 W in Huerfano County. Take exit 50 from I-25 S


5. Merge onto I-25 S 1 h 15 min (89.7 mi)
6. Take exit 50 for U.S. 160 W 89.6 mi
7. Take exit 50 for U.S. 160 W 0.2 mi

Follow US-160 W and Co Rd 504 to Ute Ave


8. Turn left onto US-160 W 14 min (7.9 mi)
9. Turn left onto US-160 W 0.9 mi


- 

7. Turn left onto US-160 W/Main St


0.1 mi
- 

8. Turn right at the 2nd cross street onto US-160 W/W 7th St


 Continue to follow US-160 W

5.0 mi
- 


9. Turn right onto Co Rd 504

1.2 mi
- 


10. Continue onto Faris Blvd E

0.3 mi
- 


11. Turn left onto Francisco Ave

0.3 mi
- 

12. Turn right onto Mosca Dr

371 ft
- 

13. Turn right onto Ute Ave

 Destination will be on the right

331 ft

Ute Ave

Walsenburg, CO 81089

