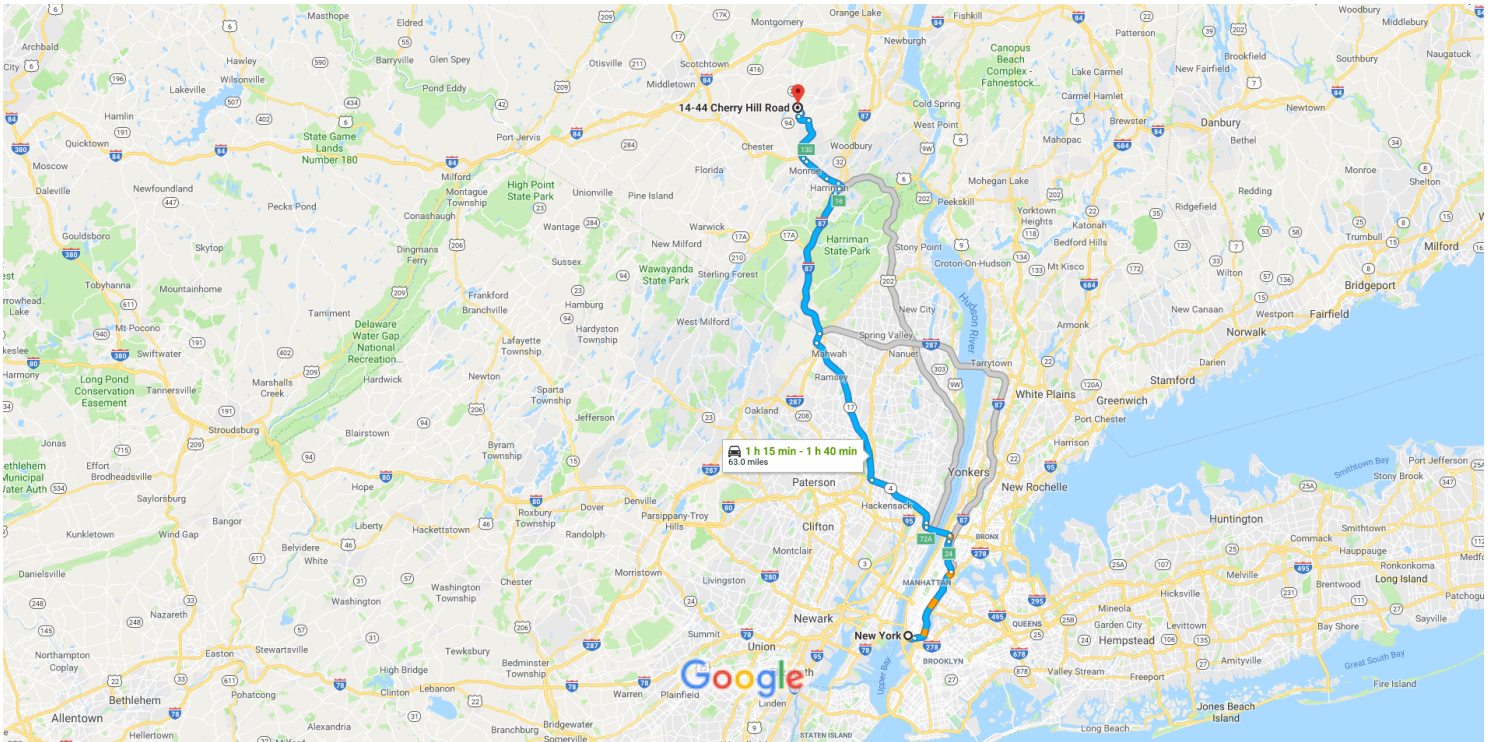




New York, NY to 14-44 Cherry Hill Rd, Drive 63.0 miles, 1 h 15 min - 1 h 40 min
Blooming Grove, NY 10914



Map data ©2018 Google 5 mi


























New York

Get on FDR Drive from Spruce St and Frankfort St

1. Head southeast on Steve Flanders Square toward Centre St
⚠️ Restricted usage road
5 min (0.9 mi)
2. Turn right onto Park Row
197 ft
3. Turn left onto Spruce St
115 ft
4. Turn left onto Gold St
0.2 mi
5. Turn left onto Gold St
115 ft
6. Slight right onto Frankfort St
0.2 mi
7. Turn left onto Pearl St
36 ft
8. Use the right lane to take the FDR Drive N ramp
0.5 mi







Continue on FDR Drive. Take Harlem River Dr, NJ-4 W, NJ-17 N and I-87 N to NY-208 N in Monroe. Take exit 130 from US-6 W

1 h 4 min (55.7 mi)

-  8. Merge onto FDR Drive
7.7 mi
-  9. Keep right to continue on Harlem River Dr
2.9 mi
-  10. Use the left 2 lanes to take exit 24 for I-95 S/George Washington Bridge/Amsterdam Ave toward W 179 St
0.5 mi
-  11. Use the right lane to follow signs for Geo Washington Bridge/I-95 S
0.1 mi
-  12. Keep right at the fork, follow signs for Henry Hudson Parkway/George Washington Bridge Lower Level and merge onto Interstate 95 Lower Level S/U.S. 1 Lower Level S
 [Entering New Jersey](#)
2.2 mi
-  13. Continue onto I-95/Interstate 95 Lower Level S
499 ft
-  14. Use the left lane to take exit 72A for New Jersey 4 W toward Paramus
0.4 mi
-  15. Continue onto NJ-4 W
 [Pass by Pearle Vision \(on the right in 5.4 mi\)](#)
6.8 mi
-  16. Use the right 3 lanes to merge onto NJ-17 N toward Mahwah/Garden State Parkway N
 [Pass by GNC \(on the right in 3.4 mi\)](#)
14.2 mi
-  17. Use the left 3 lanes to merge onto I-287 N/NJ-17 N toward NY Thruway
 [Entering New York](#)
0.9 mi
-  18. Use the left 2 lanes to merge onto I-87 N/NY-17 N toward Albany
 [Continue to follow I-87 N](#)
 Partial toll road
14.3 mi
-  19. Use the right 2 lanes to keep right at the fork, continue on I-87 and follow signs for US 6/NY-17/Harriman
 Toll road
0.5 mi
-  20. Use the right 2 lanes to take exit 16 for NY-17 W toward U.S. 6/Harriman
 Toll road
0.9 mi
-  21. Continue onto NY-17 W
 Toll road
1.1 mi
-  22. Continue onto NY-17 W/US-6 W
2.5 mi
-  23. Take exit 130 to merge onto NY-208 N
0.4 mi

Continue on NY-208 N. Drive to Cherry Hill Rd in Blooming Grove

10 min (6.4 mi)

-  24. Merge onto NY-208 N 4.1 mi
-  25. Turn left onto Round Hill Rd 1.1 mi
-  26. Turn right onto NY-94 E 0.4 mi
-  27. Turn left onto Tuthill Rd 0.7 mi
-  28. Turn left onto Cherry Hill Rd 0.2 mi
 Destination will be on the right

14-44 Cherry Hill Rd

Blooming Grove, NY 10914

