


Map data ©2018 Google, INEGI 1 mi

Mobile



Alabama

Get on I-10 E from N Water St, Church St and Government St







- ↑ 1. Head west on St Louis St toward N Water St 7 min (2.1 mi)
- ↶ 2. Turn left onto N Water St 10 ft
- ↑ 3. Continue straight onto S Water St 0.2 mi
- ↗ 4. Use the right lane to turn slightly right onto Water St 0.2 mi
- ↘ 5. Turn right onto Church St 98 ft
- ↘ 6. Turn right onto S Jackson St 0.3 mi
- ↘ 7. Turn right at the 1st cross street onto Government St 440 ft
- ↶ 8. Keep left to stay on Government St 0.1 mi
- ↗ 9. Slight right 0.7 mi
- 141 ft

-  10. Use the right lane to take the ramp onto I-10 E 0.4 mi

Follow I-10 E to US-90 E in Daphne. Take exit 35B from I-10 E

-  11. Merge onto I-10 E 7 min (7.5 mi)
-  12. Take exit 35B for US 90 E 7.4 mi
- 0.1 mi

Take Bayview Dr and Ridgewood Dr to Aragorn Cir

-  13. Use the left 2 lanes to turn left onto US-90 E 7 min (2.7 mi)
 Pass by O'Charley's Restaurant & Bar (on the right) 0.4 mi
-  14. Turn right onto Bayview Dr 0.7 mi
-  15. Turn left onto Ridgewood Dr 1.5 mi
-  16. Turn left onto Aragorn Cir 348 ft
 Destination will be on the right

103 Aragorn Cir

Daphne, AL 36526

These directions are for planning purposes only. You may find that construction projects, traffic, weather, or other events may cause conditions to differ from the map results, and you should plan your route accordingly. You must obey all signs or notices regarding your route.

