

Map data ©2021 Google 50 km

Los Angeles








California, USA

Get on US-101 N









- ↑ 1. Head northwest on W 1st St toward N Spring St
3 min (0.7 mi)
- ➡ 2. Turn right onto N Broadway
0.1 mi
- ⤴ 3. Turn right to merge onto US-101 N toward I-110 N
0.4 mi
- ⤴ 3. Turn right to merge onto US-101 N toward I-110 N
0.2 mi

Take I-5 N to Tracy Ave in Buttonwillow. Take exit 257 from I-5 N

- ⤴ 4. Merge onto US-101 N
1 hr 54 min (121 mi)
- ⤴ 5. Keep left to stay on US-101 N
9.0 mi
- ⤴ 5. Keep left to stay on US-101 N
1.1 mi
- ↑ 6. Continue onto CA-170 N/State Rte 170
N/Hollywood Fwy (signs for Sacramento)
6.1 mi

-  7. Use any lane to merge onto I-5 N toward Sacramento
2.4 mi
-  8. Keep left to stay on I-5 N
5.2 mi
-  9. Keep left at the fork to stay on I-5 N
5.0 mi
-  10. Keep left to stay on I-5 N
44.6 mi
-  11. Keep left to stay on I-5 N
10.3 mi
-  12. Keep right at the fork to stay on I-5 N, follow signs for San Francisco/Sacramento
37.2 mi
-  13. Take exit 257 toward CA-58/Buttonwillow/McKittrick
0.2 mi

Take CA-58 W and Lokern Rd to your destination

-  14. Turn right onto Tracy Ave
0.3 mi
-  15. Turn right onto CA-58 W
8.0 mi
-  16. Turn right onto Lokern Rd
7.3 mi
-  17. Turn left onto CA-33 S
1.4 mi
-  18. Slight right onto Cymric Rd
0.3 mi
-  19. Continue straight onto West Side Hwy
0.2 mi
-  20. Turn left
 Destination will be on the left
0.3 mi

Mckittrick Elementary

California, USA

These directions are for planning purposes only. You may find that construction projects, traffic, weather, or other events may cause conditions to differ from the map results, and you should plan your route accordingly. You must obey all signs or notices regarding your route.

