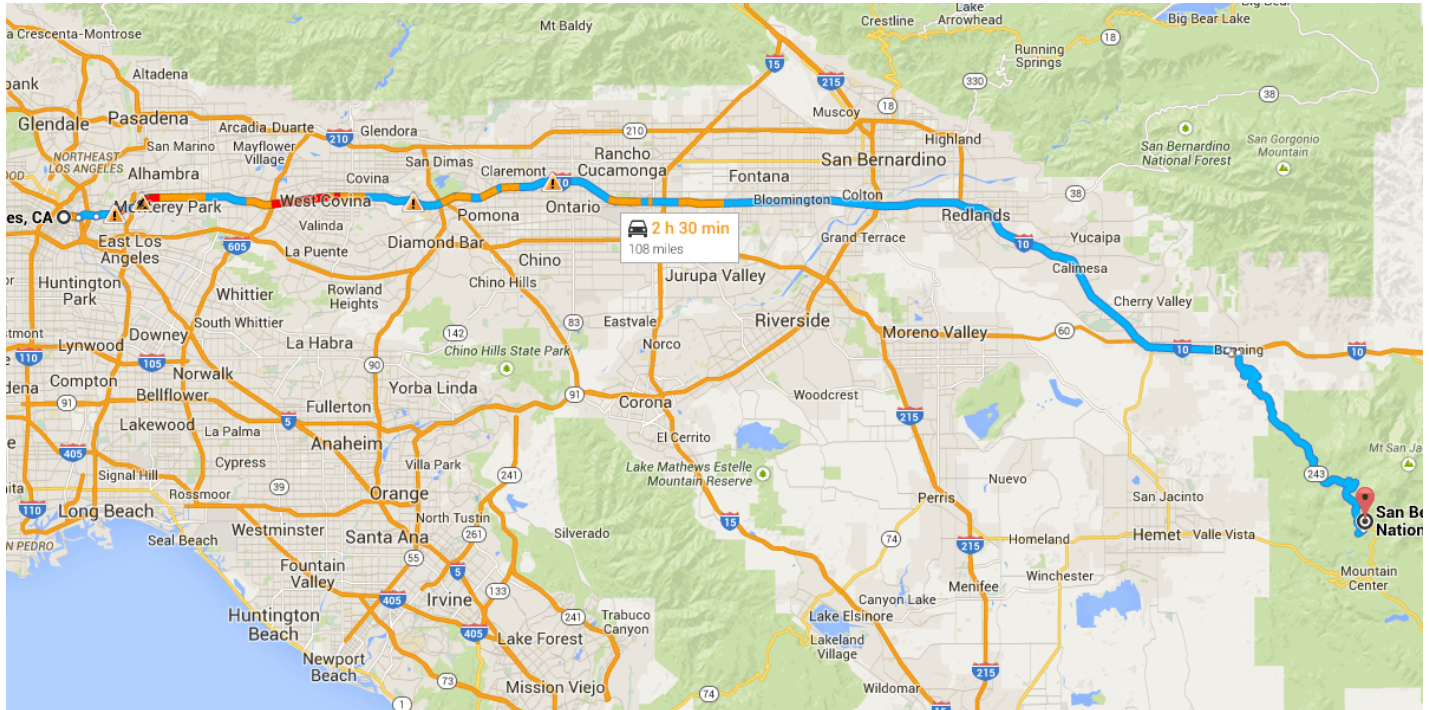




Drive 108 miles, 2 h 4 min

## Directions from Los Angeles, CA to San Bernardino National Forest

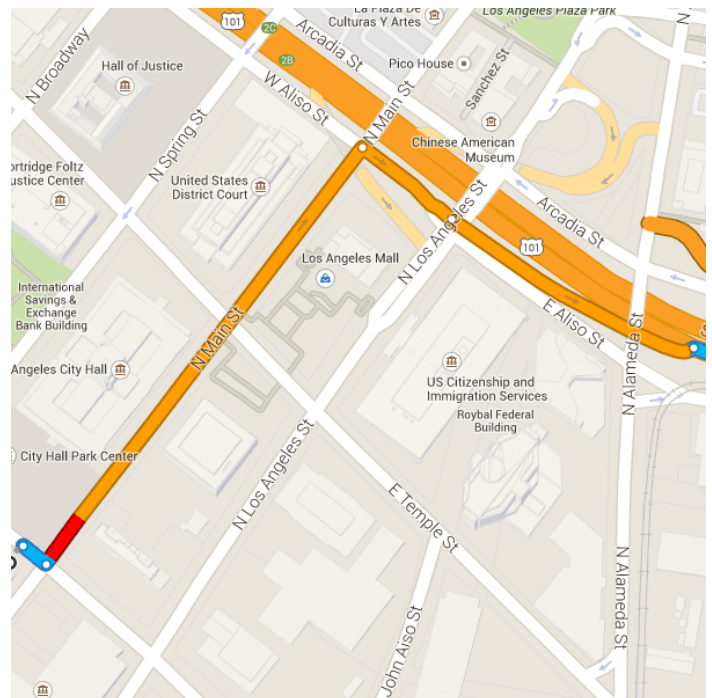


### o Los Angeles, CA

Get on US-101 S from N Main St

0.5 mi / 2 min

1. Head **southeast** on **W 1st St** toward **S Main St**  
82 ft
2. Turn **left** at the 1st cross street onto **N Main St**  
0.3 mi
3. Turn **right** onto **W Aliso St**  
322 ft
4. Merge onto **US-101 S** via the ramp on the left to **Interstate 10 Fwy E/Interstate 5 Fwy S**  
0.1 mi



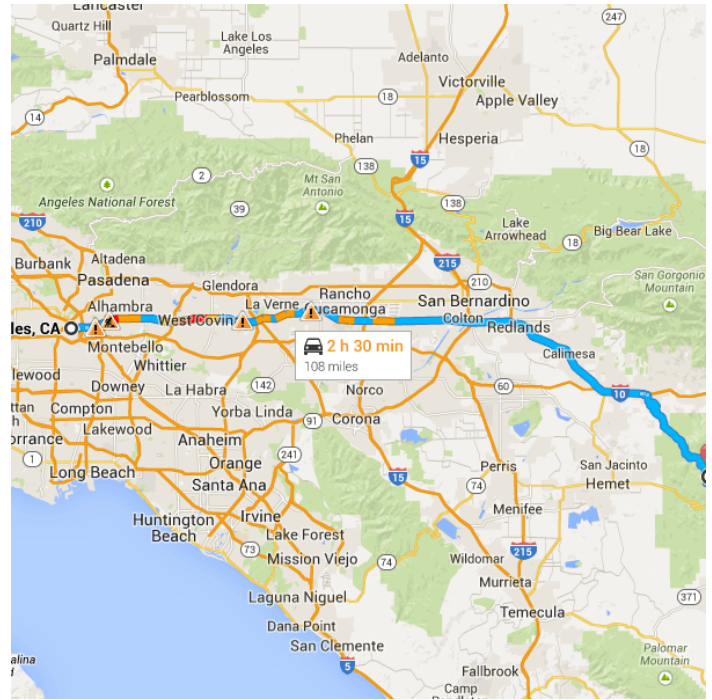
Follow **I-10 E** to **CA-243 S/S 8th St** in

Banning. Take the **8th St/CA-243** exit from

**I-10 E**


83.1 mi / 1 h 21 min

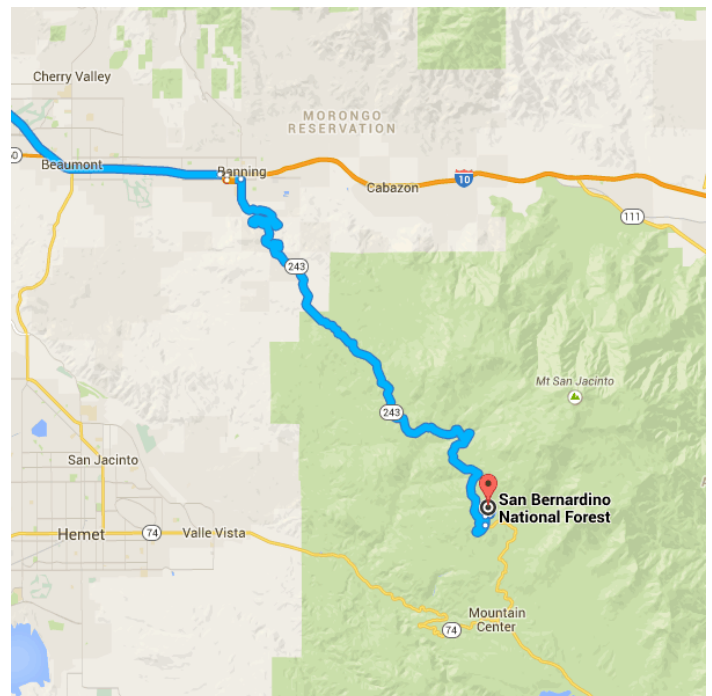
5. Merge onto **US-101 S**  
0.7 mi
6. Keep **left** at the fork to continue on **San Bernardino Fwy**, follow signs for **San Bernardino/Interstate 10 E**  
1.3 mi
7. Merge onto **I-10 E**  
80.9 mi
8. Take the **8th St/CA-243** exit toward **Idyllwild**  
0.2 mi



Follow **CA-243 S** to **Knob-Hill** in Idyllwild-  
Pine Cove

24.4 mi / 41 min

9. Turn **right** onto **CA-243 S/S 8th St**  
0.1 mi
10. Turn **left** at the 1st cross street onto **W Lincoln St**  
0.5 mi
11. Turn **right** onto **CA-243 S/S San Geronio Ave**  
 Continue to follow **CA-243 S**  
22.9 mi
12. Turn **left** onto **Franklin Dr**  
180 ft
13. Turn **right** to stay on **Franklin Dr**  
0.3 mi
14. **Franklin Dr** turns **right** and becomes **Sherman Dr**  
0.2 mi
15. **Sherman Dr** turns **left** and becomes **Coulter Dr**  
253 ft
16. Turn **left** onto **Cascade**  
0.2 mi





- ↑ 17. Cascade turns slightly right and becomes Knob-Hill

 Destination will be on the left

236 ft

## San Bernardino National Forest

San Bernardino, CA 92408

These directions are for planning purposes only. You may find that construction projects, traffic, weather, or other events may cause conditions to differ from the map results, and you should plan your route accordingly. You must obey all signs or notices regarding your route.

Imagery ©2015 Landsat, Data USGS, Data SIO, NOAA, U.S. Navy, NGA, GEBCO, Data LDEO-Columbia, NSF, NOAA, Data MBARI, Map data ©2015 Google



The Property is located 265 feet to the north of the road.