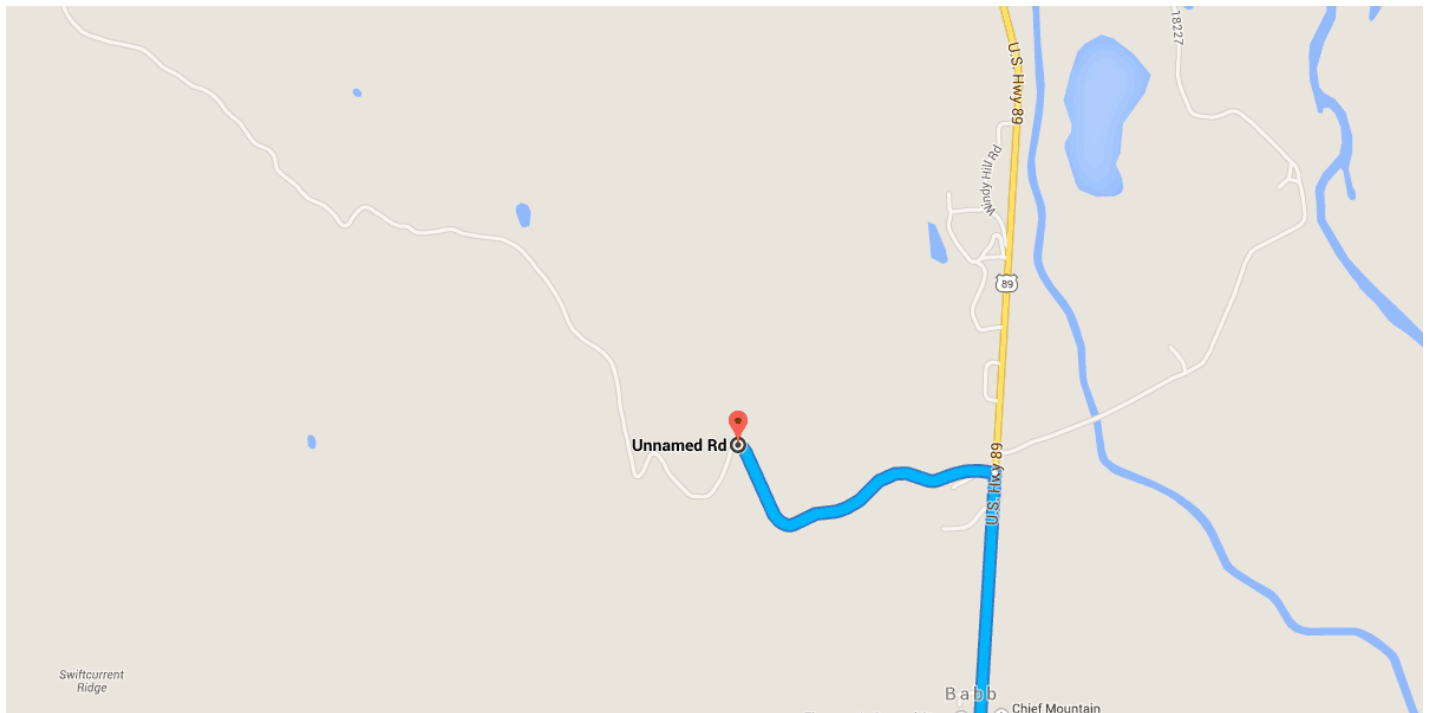


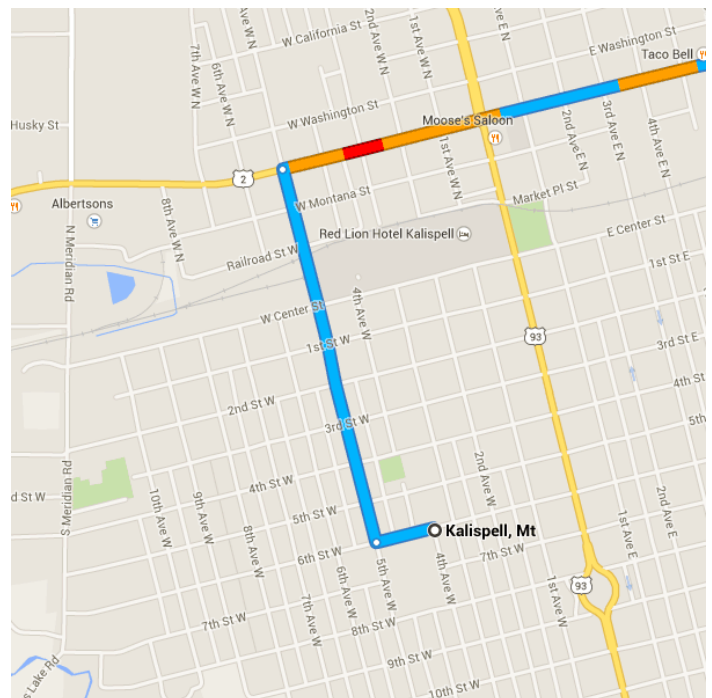
# Directions from Kalispell, Mt to Unnamed Rd



## ○ Kalispell, Mt




Take 5th Ave W to US-2 E/W Idaho St/U.S. Rte 2 E

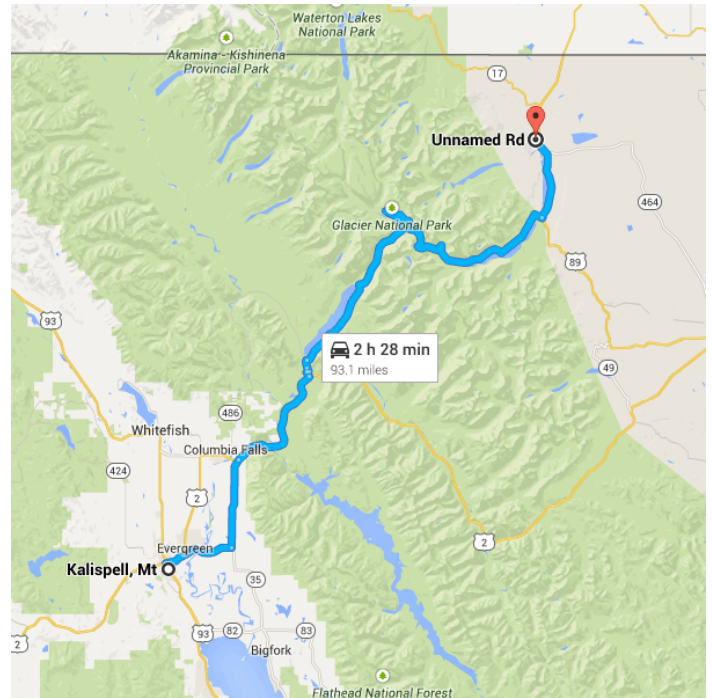
- 0.8 mi / 3 min
- ↑ 1. Head north on 4th Ave W toward 6th St W
- 23 ft
- ↶ 2. Turn left onto 6th St W
- 0.1 mi
- ↷ 3. Turn right onto 5th Ave W
- 0.7 mi

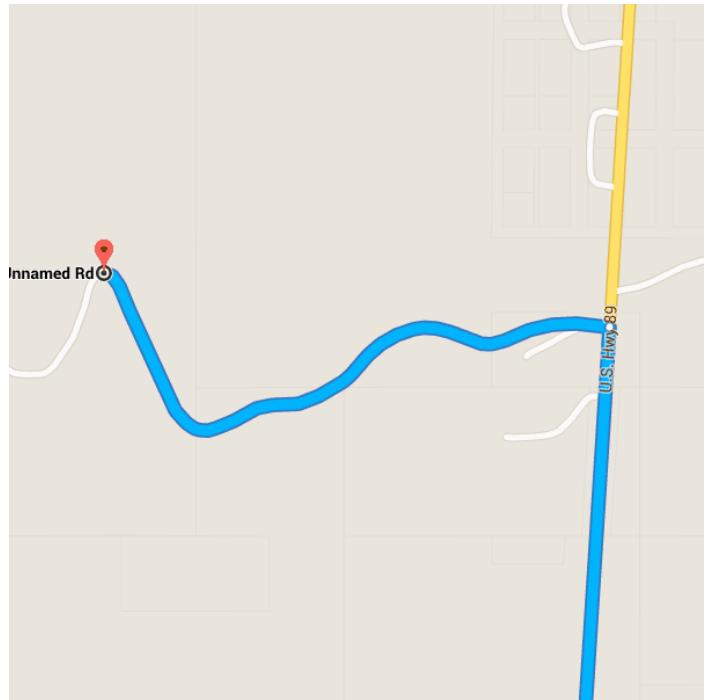


Drive from Montana Hwy 206, US-2/U.S. Rte 2, Glacier Rte 1 Rd/Going-To-The-Sun Rd and US-89 N to Glacier County

91.8 mi / 2 h 22 min

4. Turn **right** onto **US-2 E/W Idaho St/U.S. Rte 2 E**  
 Continue to follow US-2 E/U.S. Rte 2 E  
2.4 mi
  5. Continue straight onto **MT-35 E**  
5.6 mi
  6. Turn **left** onto **Montana Hwy 206/Mt Hwy 206**  
 Continue to follow Montana Hwy 206  
9.8 mi
  7. Turn **right** onto **US-2/U.S. Rte 2**  
14.6 mi
  8. Turn **left** onto **Glacier Rte 1 Rd/Going-To-The-Sun Rd**  
0.6 mi
  9. Turn **right** onto **Grinnell Dr**  
0.1 mi
  10. Continue onto **Grinnel Dr**  
0.2 mi
  11. Turn **left** onto **Mather Dr**  
0.4 mi
  12. Turn **right** onto **Glacier Rte 1 Rd/Going-To-The-Sun Rd**  
0.9 mi
  13. Turn **right** to stay on **Glacier Rte 1 Rd/Going-To-The-Sun Rd**  
 Parts of this road may be closed at certain times or days  
48.0 mi
  14. Turn **left** onto **US-89 N**  
9.2 mi
- Turn **left**  
0.5 mi / 3 min





## ⦿ Unnamed Rd

Babb, Mt 59411

These directions are for planning purposes only. You may find that construction projects, traffic, weather, or other events may cause conditions to differ from the map results, and you should plan your route accordingly. You must obey all signs or notices regarding your route.

Imagery ©2015 Google, Map data ©2015 Google

