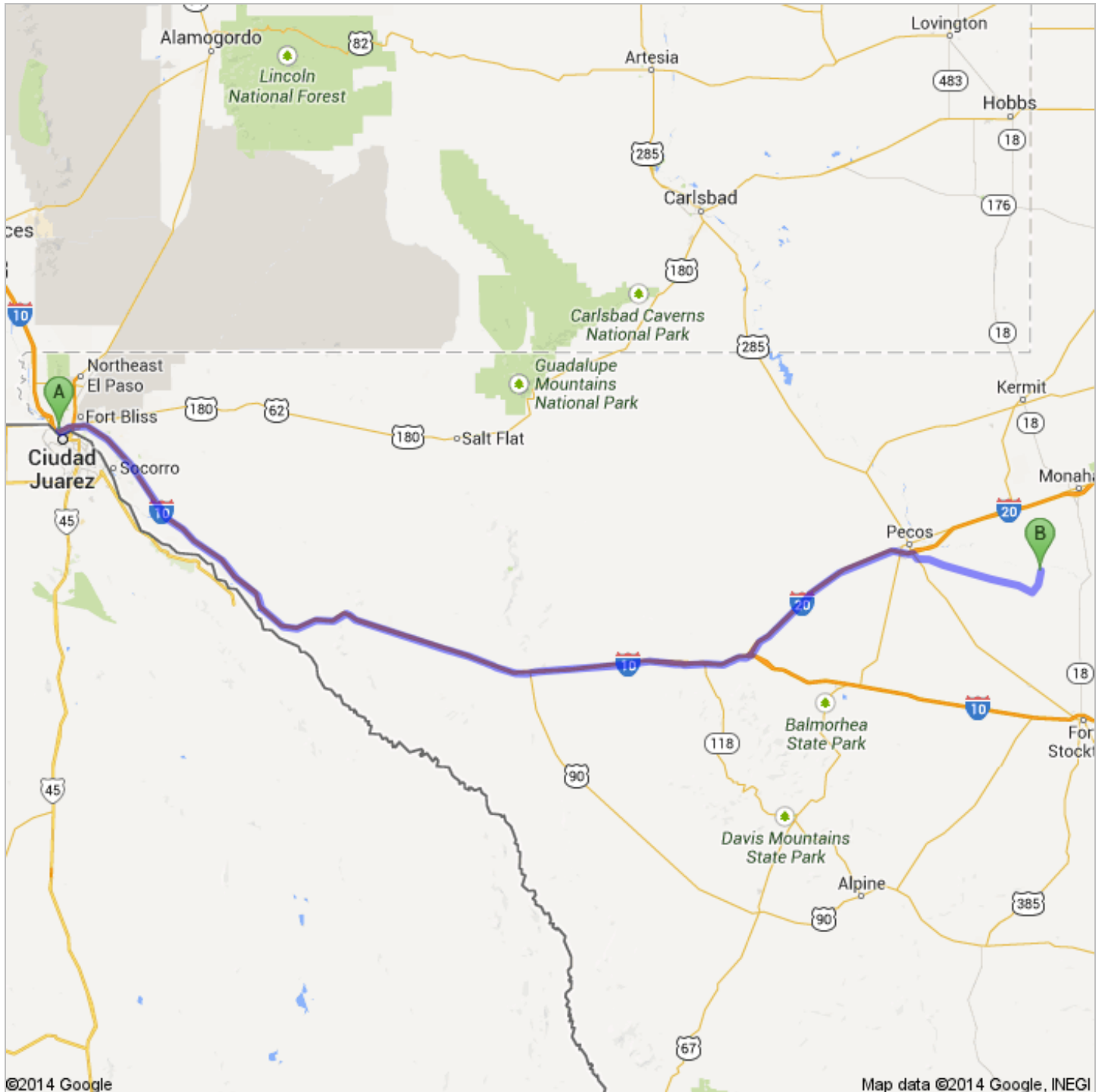

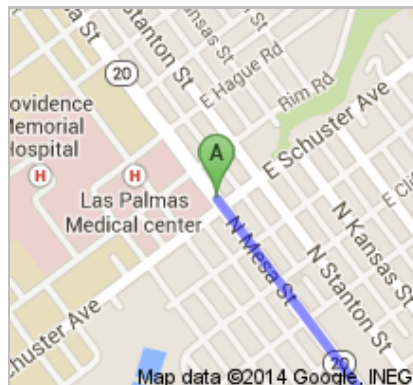




Directions to Farm to Market Rd 1776/Ranch Rd 1776
242 mi – about 3 hours 30 mins

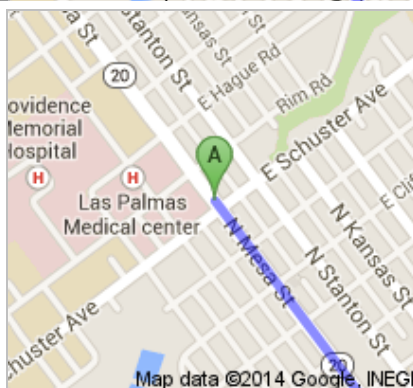


 El Paso, TX



1. Head **southeast** on **N Mesa St** toward **E Schuster Ave**
About 2 mins

go 0.6 mi
total 0.6 mi



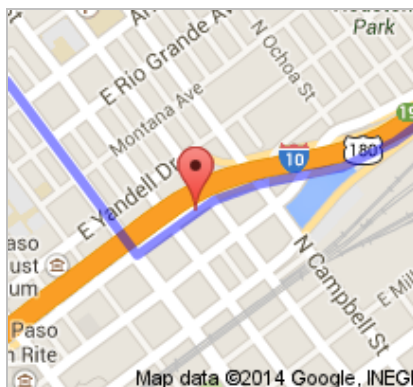
2. Turn left onto **Wyoming Ave**

go 0.1 mi
total 0.8 mi



3. Take the ramp onto **I-10 E**
About 2 hours 22 mins

go 167 mi
total 168 mi



4. Keep left to continue on **I-20 E**, follow signs for **Interstate 20 E/Ft Worth/Dallas**
About 35 mins

go 41.9 mi
total 210 mi



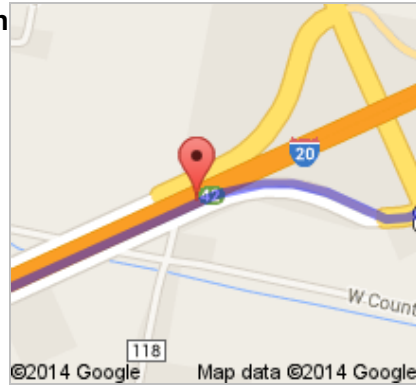
©2014 Google

Map data ©2014 Google



5. Take exit **42** for **US-285** toward **Carlsbad/Ft Stockton**

go 0.2 mi
total 210 mi



©2014 Google

Map data ©2014 Google

6. Merge onto **S Frontage Rd**

go 299 ft
total 210 mi



©2014 Google

Map data ©2014 Google



7. Turn right onto **US-285 S**
About 2 mins

go 1.5 mi
total 212 mi



©2014 Google

Map data ©2014 Google



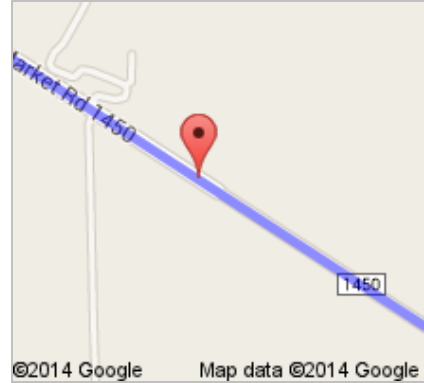
8. Turn left onto **Farm-To-Market Rd 1450 E**
About 21 mins

go 23.5 mi
total 235 mi



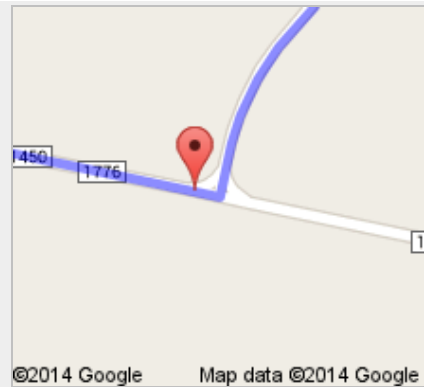
9. Continue onto **Ranch Rd 1450**
About 2 mins

go 1.9 mi
total 237 mi

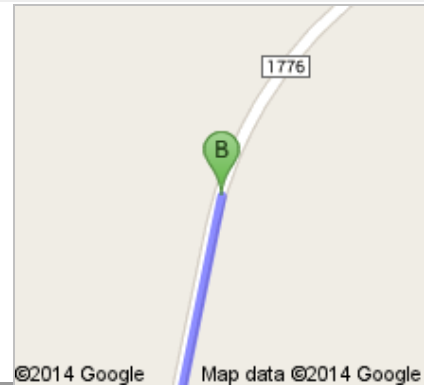


10. Turn left onto **Farm to Market Rd 1776/Ranch Rd 1776**
About 5 mins

go 5.1 mi
total 242 mi



Farm to Market Rd 1776/Ranch Rd 1776



These directions are for planning purposes only. You may find that construction projects, traffic, weather, or other events may cause conditions to differ from the map results, and you should plan your route accordingly. You must obey all signs or notices regarding your route.

Map data ©2014 Google, INEGI

Directions weren't right? Please find your route on maps.google.com and click "Report a problem" at the bottom left.



6656DD.kmz

Public · 0 view s

Created on Jan 14 · By [Bryson](#) · Updated < 1 minute ago



Polygon Measure



From: El Paso, TX



To: 31.35286, -103.05392



Driving directions to 31.35286, -103.05392



Line 2

Unfortunately Google Maps does not recognize all roads. Continue north for about 50ft the turn left and follow the dirt road for about 1.50 miles. Your Property will about 45ft off the road to the west. There is no direct road.