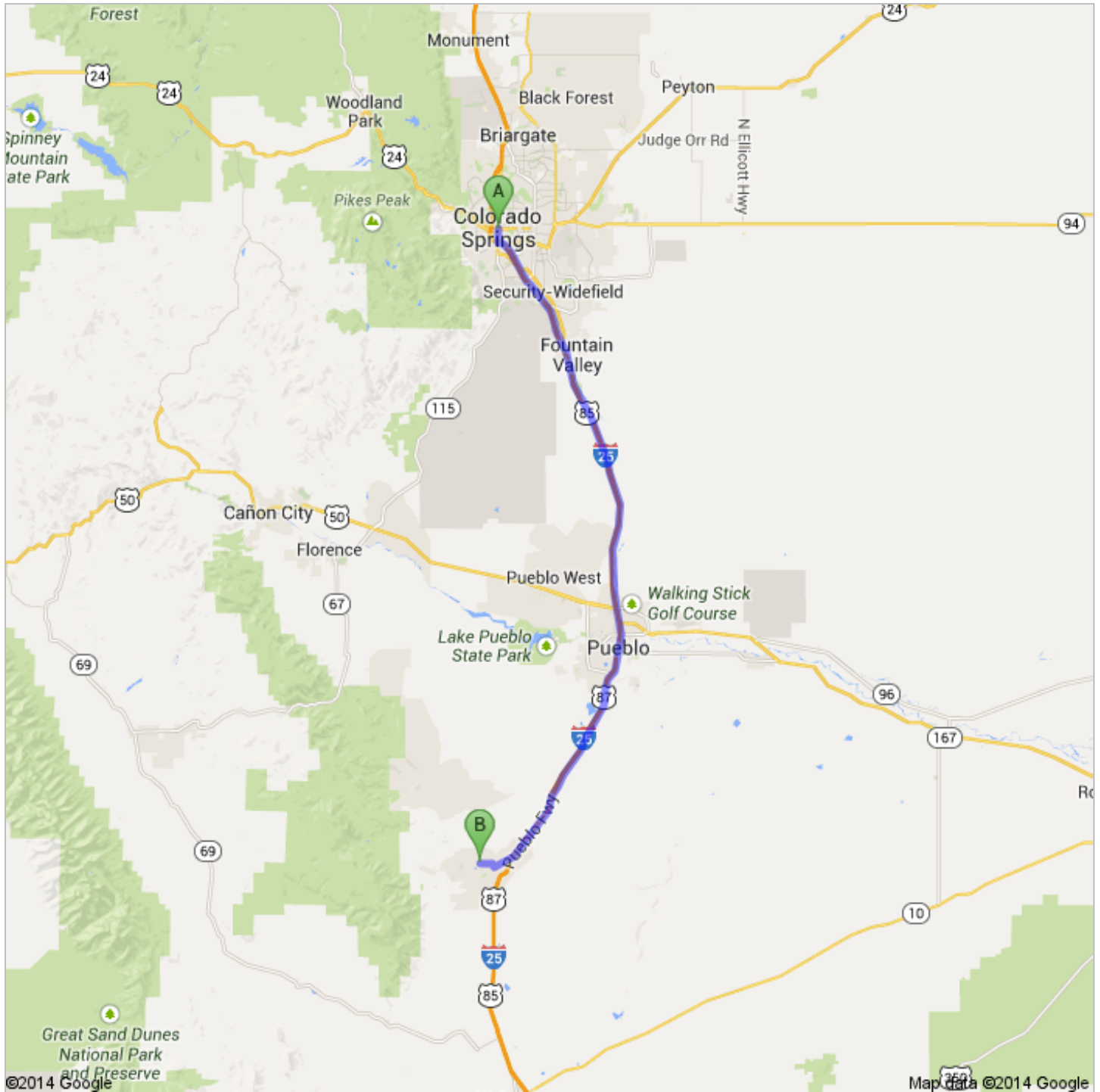




**Directions to Taos Dr**  
**70.6 mi – about 1 hour 4 mins**





Colorado Springs, CO



1. Head **northwest** on **E Pikes Peak Ave** toward **US-85 N/US-87 N**

go 118 ft  
total 118 ft



2. Take the 1st left onto **S Nevada Ave**  
About 3 mins

go 1.3 mi  
total 1.4 mi



3. Turn left to merge onto **I-25 S**  
About 54 mins

go 65.2 mi  
total 66.6 mi



4. Take exit **74** for **State Route 165 W** toward **Colo City Rye**

go 0.2 mi  
total 66.8 mi



- 165 5. Turn right onto **CO-165 W**  
About 3 mins

go 2.1 mi  
total 68.9 mi



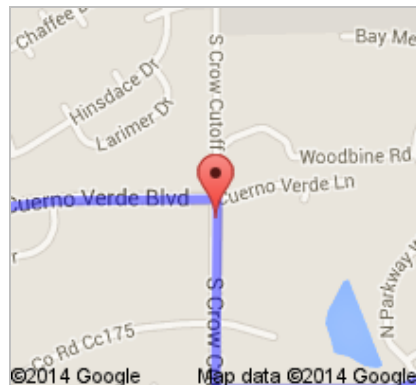
6. Turn right onto **S Crow Cutoff**  
About 56 secs

go 0.4 mi  
total 69.2 mi



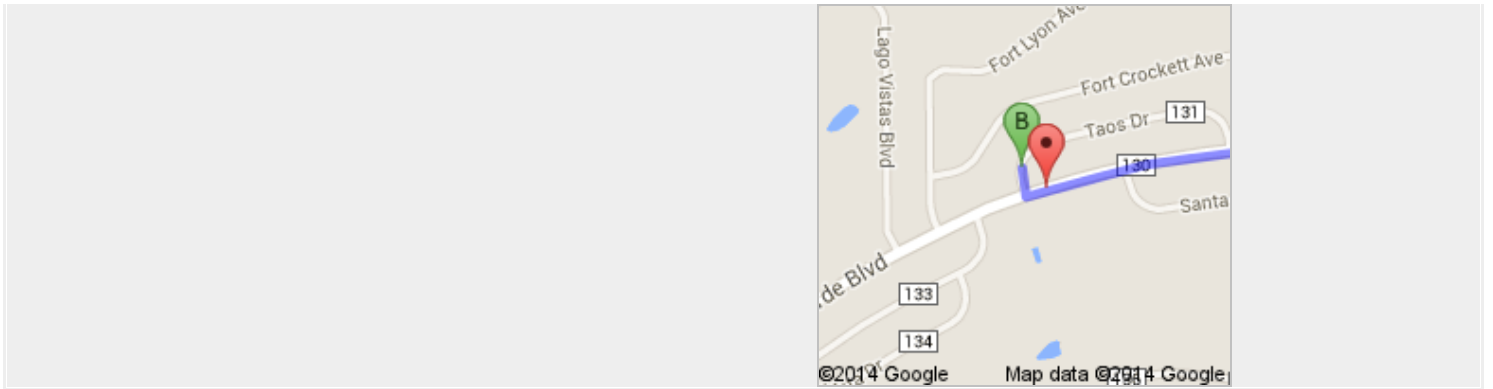
7. Take the 3rd left onto **Cuerno Verde Blvd**  
About 3 mins


go 1.4 mi  
total 70.6 mi

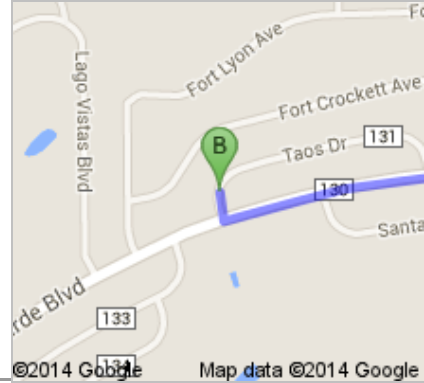


8. Turn right onto **Taos Dr**  
Destination will be on the left

go 190 ft  
total 70.6 mi



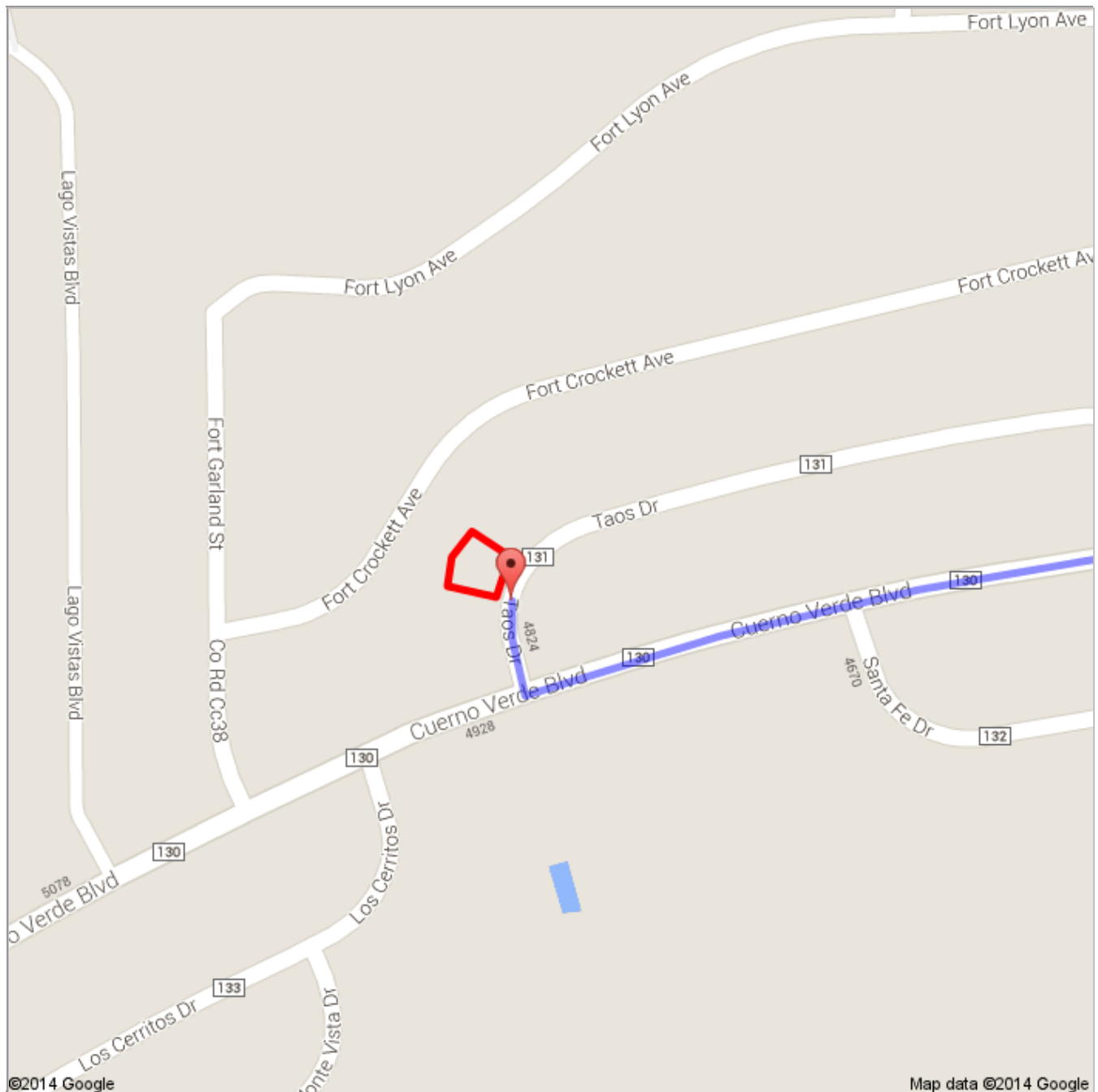
 Taos Dr



These directions are for planning purposes only. You may find that construction projects, traffic, weather, or other events may cause conditions to differ from the map results, and you should plan your route accordingly. You must obey all signs or notices regarding your route.

Map data ©2014 Google

Directions weren't right? Please find your route on [maps.google.com](https://maps.google.com) and click "Report a problem" at the bottom left.



## 6764DD.kmz

Public · 0 views

Created on Jan 14 · By [Bryson](#) · Updated < 1 minute ago



Untitled Polygon



From: Colorado Springs, CO



Driving directions to 37.954104, -104.854341



To: 37.954104, -104.854341