




Drive 141 miles, 2 h 32 min

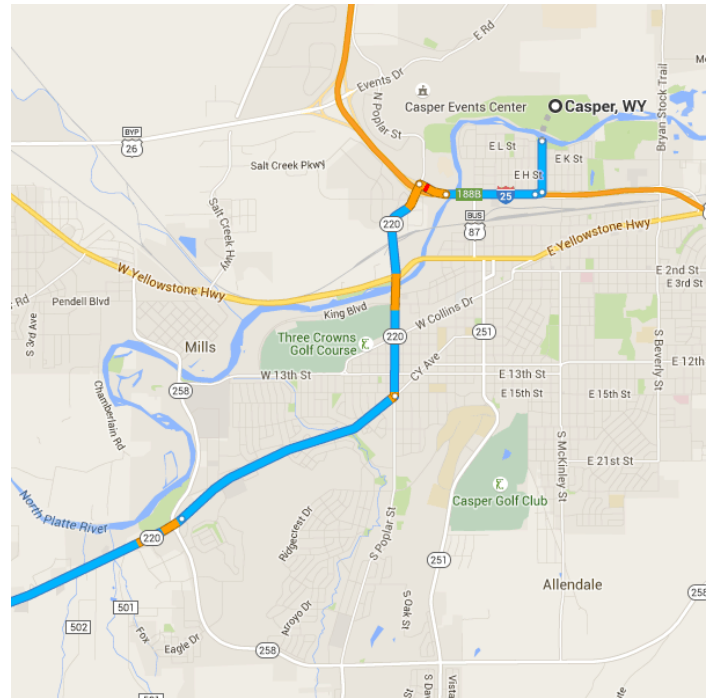


0.4 mi / 2 min

-
- A map of North Platte, Nebraska, showing the North Platte River flowing through the city. Major streets include 1st St, EL St, EK St, EF St, N Kimball St, N Park St, N Grant St, N Lincoln St, N Jefferson St, N McKinley St, N Jackson St, N Washington St, N Elm St, St Mary St, St John St, and St Birch St. Landmarks include Riverview Park and the Casper Humane Society. The map also shows the location of the North Platte River and the city of North Platte.

4.4 mi / 10 min

3. Merge onto I-25 N
0.7 mi
4. Take exit 188B for WY-220 W/Poplar St
0.2 mi
5. Turn left onto WY-220 W/N Poplar St
1.7 mi
6. Turn right onto WY-220 W/CY Ave
1.9 mi



- Keep left to stay on WY-220 W/CY Ave

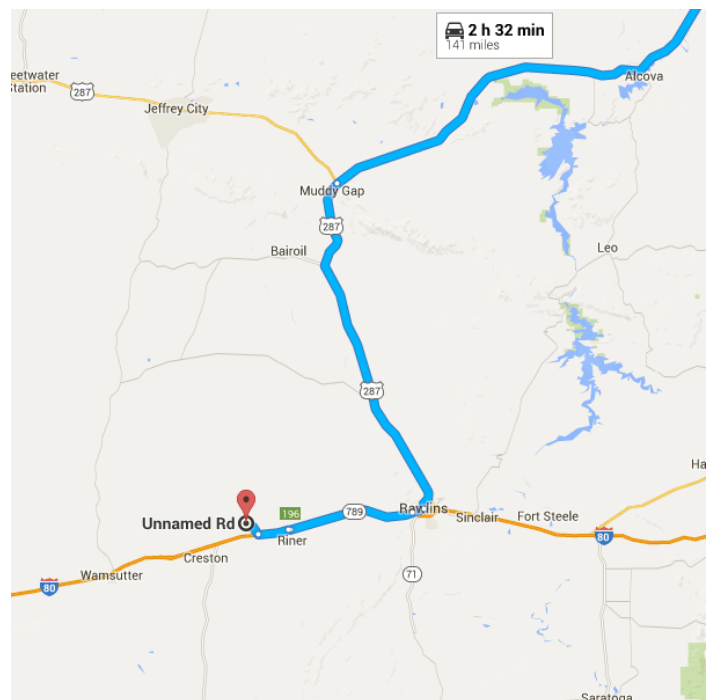
[Continue to follow WY-220 W](#)

69.2 mi / 1 h 4 min

Follow US-287 S and I-80 W to BLM Rd 3203 in Sweetwater County. Take exit 196 from I-80 W

61.3 mi / 57 min

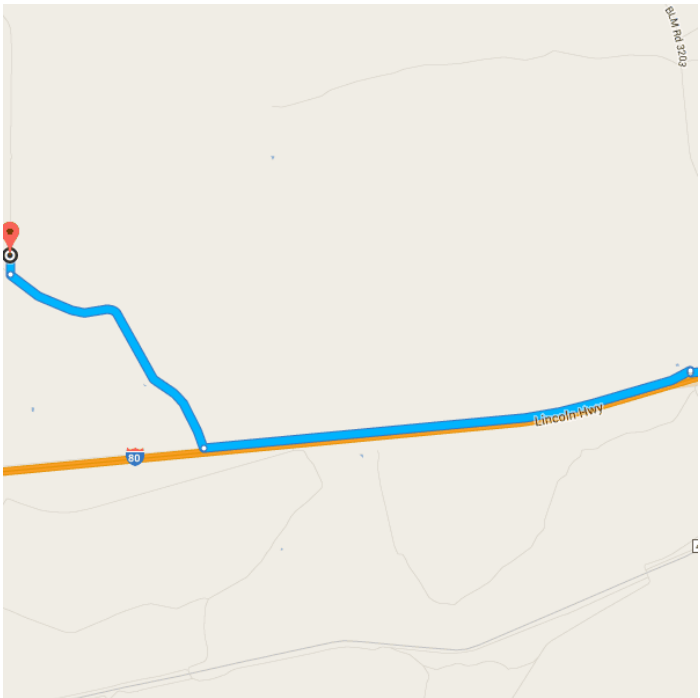
8. Continue onto US-287 S
44.1 mi
9. Turn right onto I-80 Business/W Spruce St (signs for I-80 W/US-30 W/Wyoming 789 N/Rock Spring)
1.5 mi
10. Turn right to merge onto I-80 W toward Rock Springs
15.5 mi
11. Take exit 196 for Riner Rd
0.2 mi



Drive to your destination

6.1 mi / 19 min


- 12. Turn **right** onto **BLM Rd 3203**
95 ft
- 13. Turn **left**
3.8 mi
- 14. Turn **right**
2.2 mi
- 15. Turn **right**
0.1 mi



📍 Unnamed Rd

Rawlins, WY 82301

These directions are for planning purposes only. You may find that construction projects, traffic, weather, or other events may cause conditions to differ from the map results, and you should plan your route accordingly. You must obey all signs or notices regarding your route.

Imagery ©2015 Landsat, Map data ©2015 Google 10 mi 



Continued Directions

At the end of the Google Earth directions turn right onto the dirt road and continue along it for 1.5 of a mile. The SW corner of the property on left.