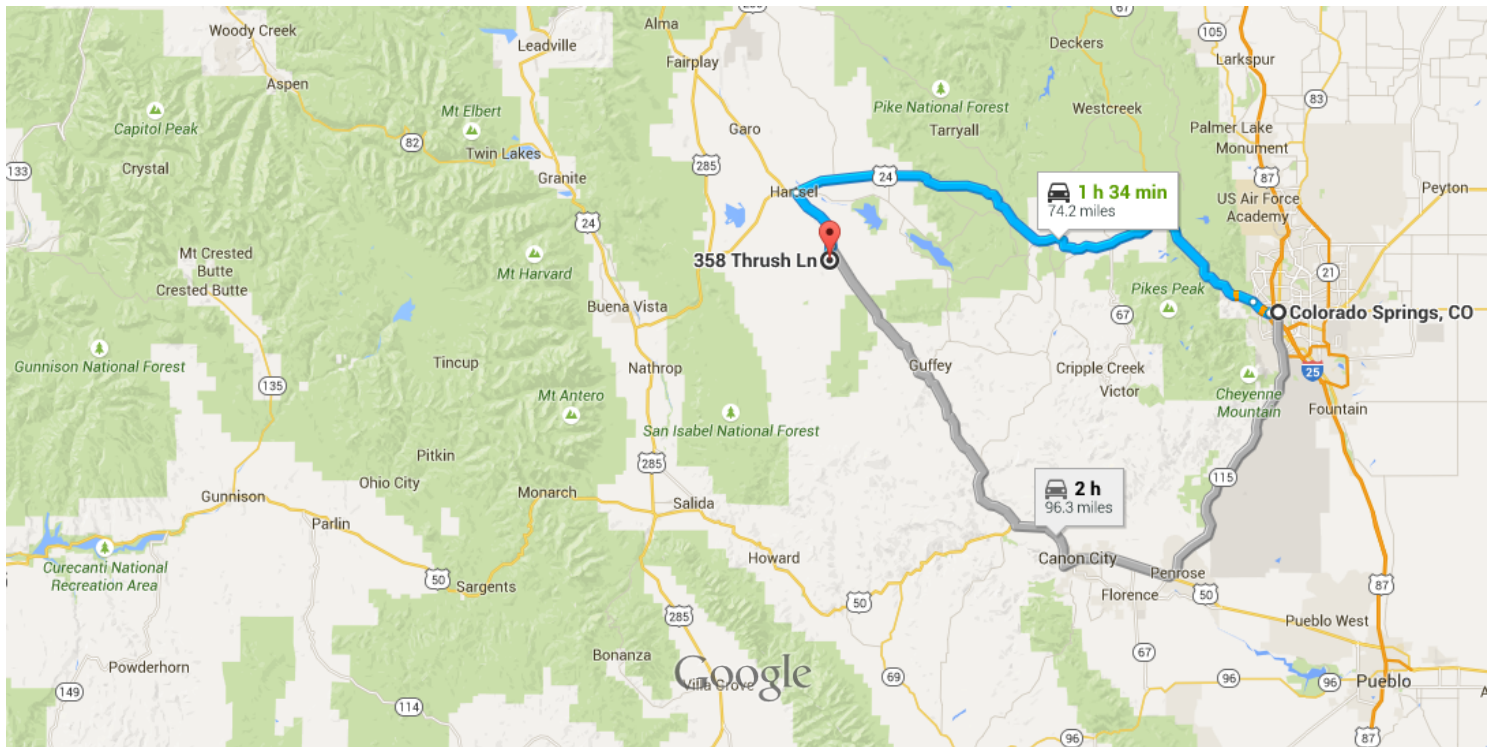




Google

Colorado Springs, CO to 358 Thrush Ln,
Guffey, CO 80820

Drive 74.2 miles, 1 h 34 min

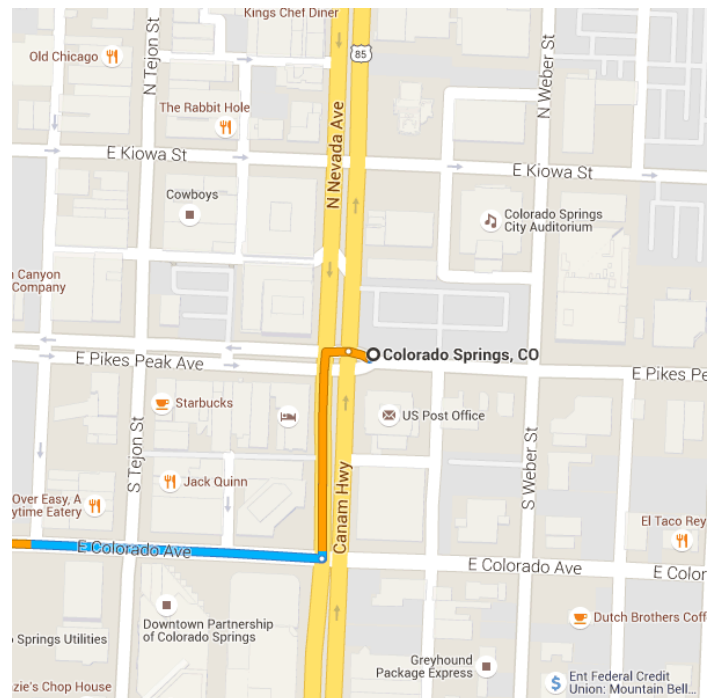


o Colorado Springs, CO



Head northwest on E Pikes Peak
Ave toward US-85 N/US-87 N

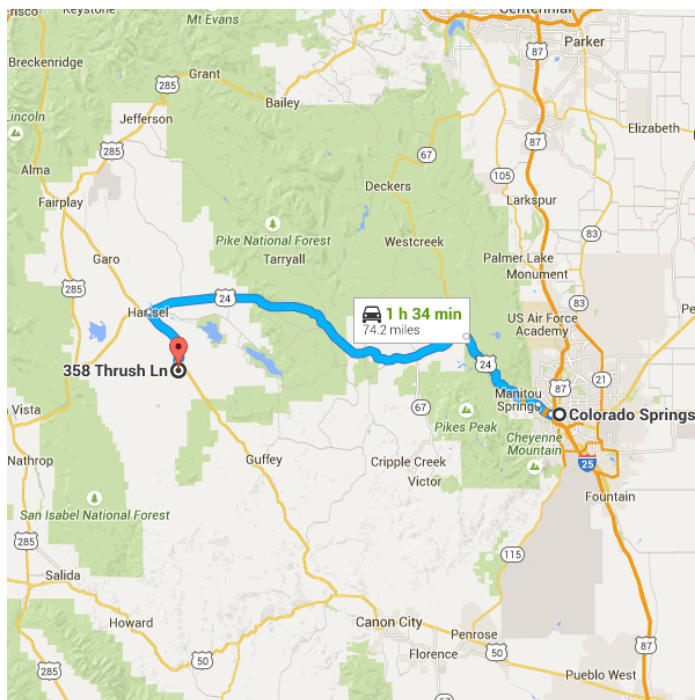
59 ft / 3 s



Take US-24 W to Comanche Trail in Park
County

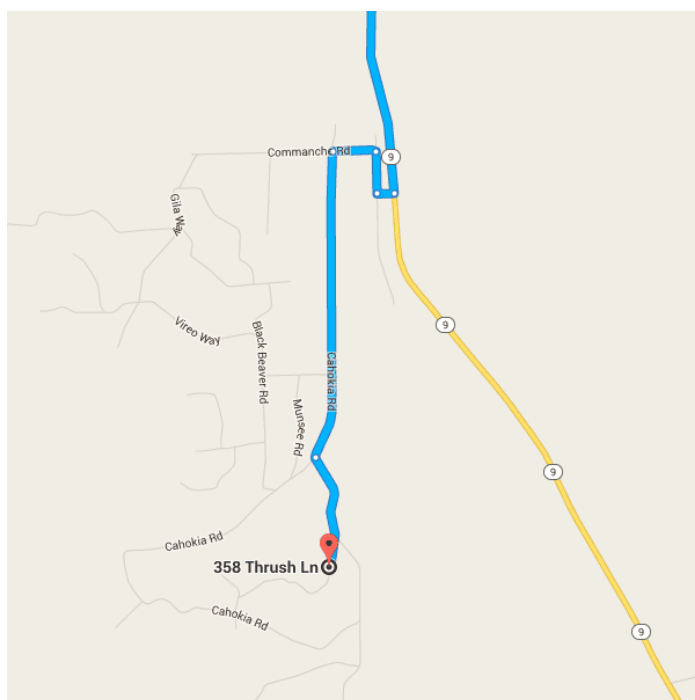
72.0 mi / 1 h 24 min

2. Turn **left** at the 1st cross street onto **S Nevada Ave**
0.1 mi
3. Turn **right** onto **E Colorado Ave**
1.1 mi
4. Turn **left** onto **S Limit St**
0.2 mi
5. Turn **right** onto **US-24 W**
2.2 mi
6. Keep **left** to stay on **US-24 W**
13.9 mi
7. Continue straight to stay on **US-24 W**
47.1 mi
8. Turn **left** onto **CO-9 S**
7.4 mi



Take Cahokia Rd to Thrush Ln

9. Turn **right** onto **Comanche Trail**
361 ft
10. **Comanche Trail** turns **right** and becomes **Commanche Rd**
0.2 mi
11. Turn **left** to stay on **Commanche Rd**
0.2 mi
12. Turn **left** at the 1st cross street onto **Cahokia Rd**
1.2 mi
13. Slight **left** onto **Thrush Ln**
0.5 mi
Destination will be on the right



358 Thrush Ln

Guffey, CO 80820

These directions are for planning purposes only. You may find that construction projects, traffic, weather, or other events may cause conditions to differ from the map results, and you should plan your route accordingly. You must obey all signs or notices regarding your route.

