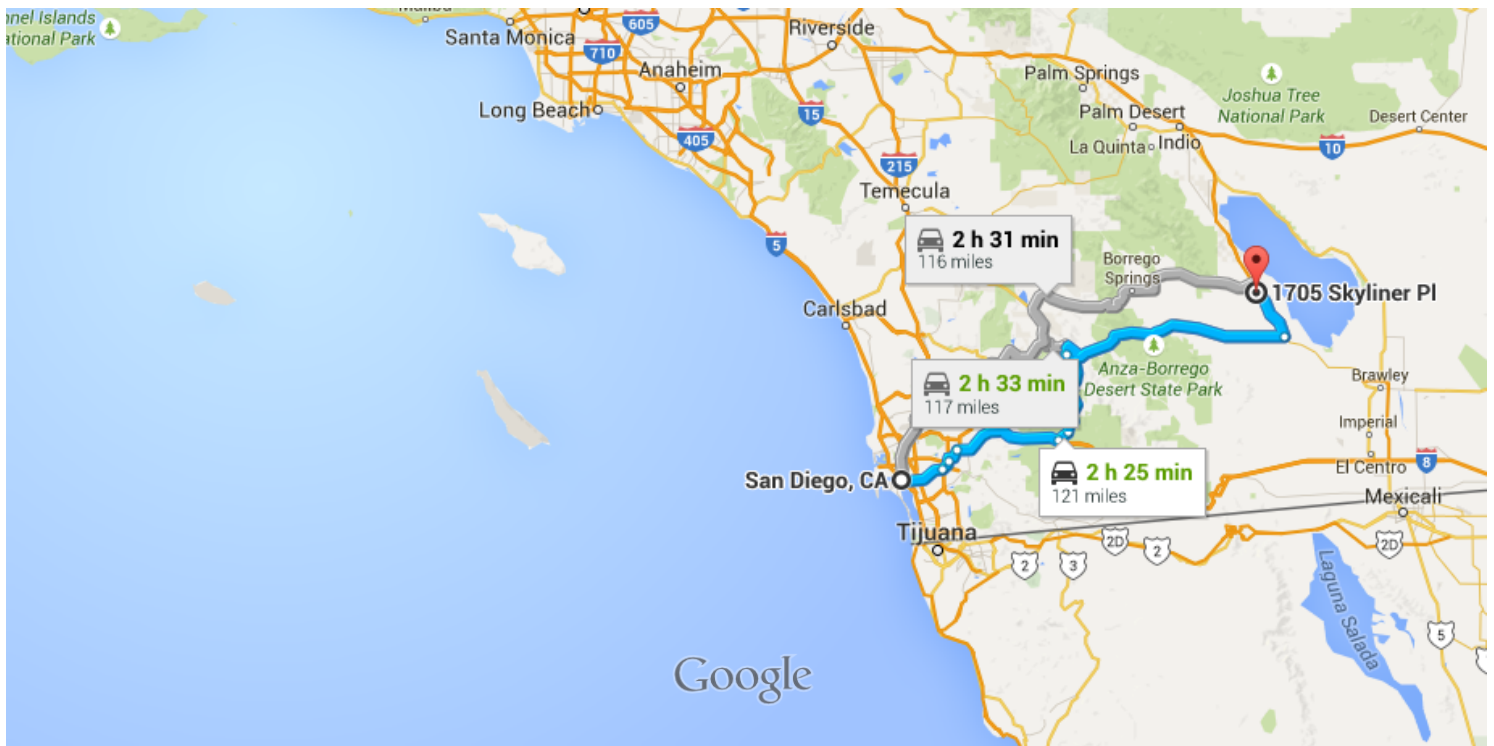




Google

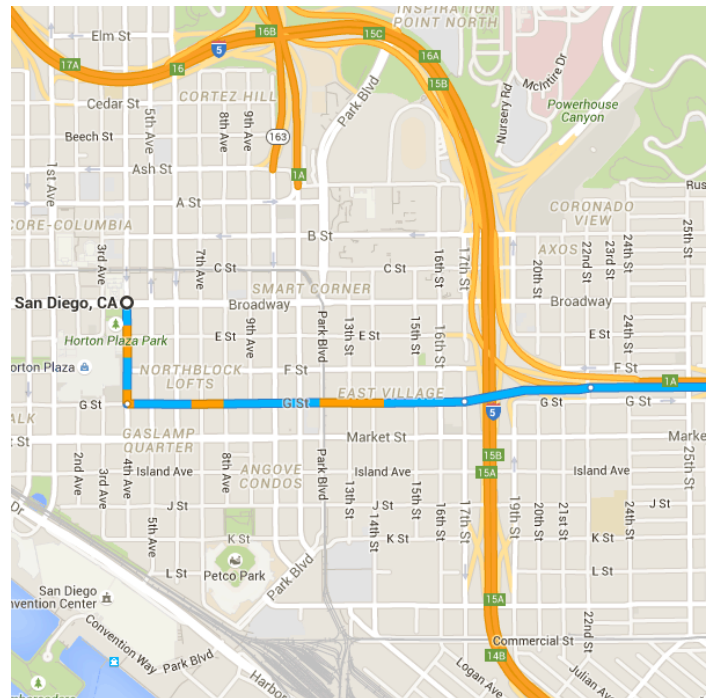
San Diego, CA to 1705 Skyliner Pl, Thermal, Drive 121 miles, 2 h 25 min
CA 92274



o San Diego, CA

Get on CA-94 E

- 1.2 mi / 5 min
- ↑ 1. Head **south** on **4th Ave** toward **Broadway**
- 0.2 mi
- ↶ 2. Turn **left** onto **G St**
- 0.7 mi
- ⤴ 3. Use any lane to take the **California 94**
E/ML King Jr. Freeway ramp
- 0.3 mi



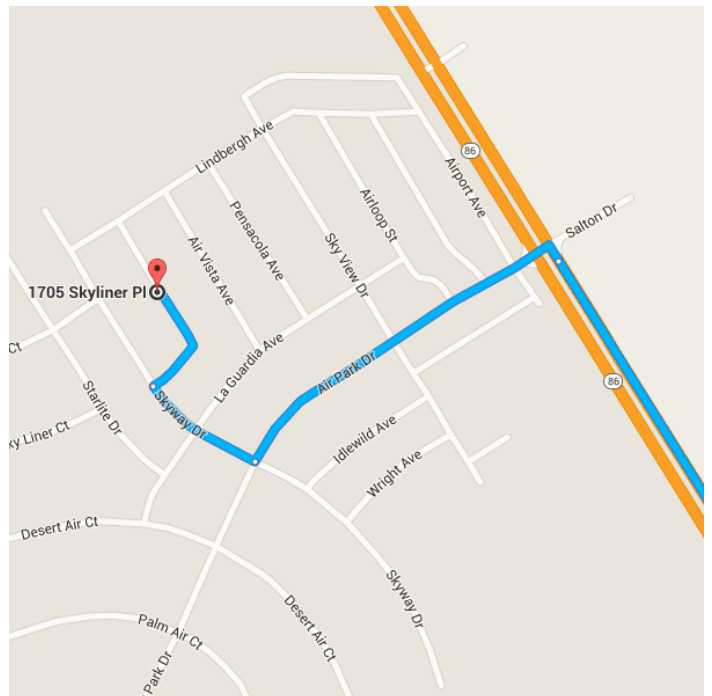
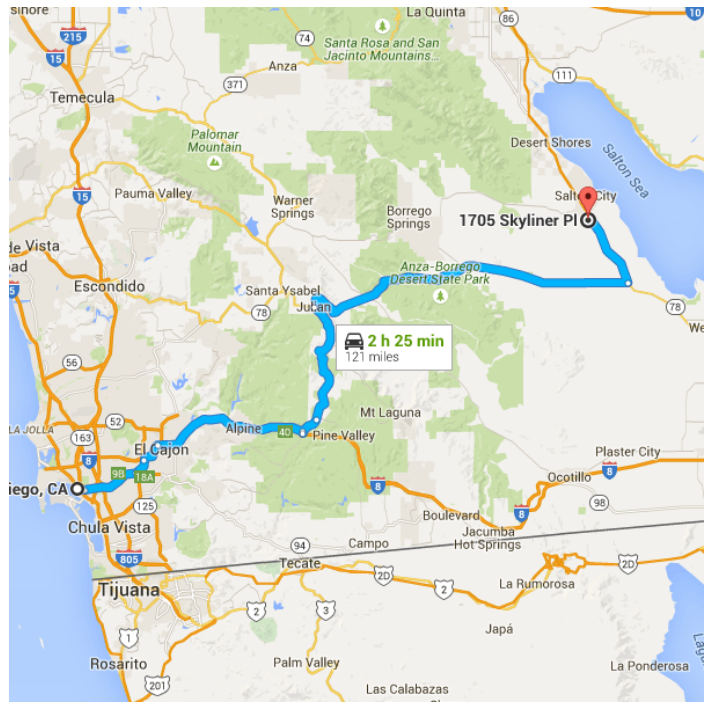
Take I-8 E, Hwy 79 N and CA-78 E to Air
Park Dr in Salton City

119 mi / 2 h 15 min

- ↑ 4. Continue onto **CA-94 E**
7.9 mi
- ↙ 5. Use the left 3 lanes to take exit **9B** to merge onto **CA-125 N**
2.2 mi
- ↘ 6. Use the right 2 lanes to take exit **18A** to merge onto **I-8 E**
3.4 mi
- ↙ 7. Keep **left** at the fork to stay on **I-8 E**
22.2 mi
- ↘ 8. Take exit **40** for **CA-79 N/Japatul Valley Rd** toward **Julian**
0.3 mi
- ↙ 9. Turn **left** onto **CA-79 N/Hwy 79 N/Japatul Valley Rd**
Continue to follow **CA-79 N/Hwy 79 N**
2.7 mi
- ↙ 10. Turn **left** onto **Hwy 79 N**
20.2 mi
- ↘ 11. Turn **right** onto **CA-78 E/Banner Rd** (signs for **Westmorland/Brawely**)
Continue to follow **CA-78 E**
49.9 mi
- ↙ 12. Turn **left** onto **CA-86 N**
10.4 mi

Continue on **Air Park Dr.** Drive to **Skyliner PI**

- 0.7 mi / 3 min
- ↙ 13. Turn **left** onto **Air Park Dr** (signs for **Airport**)
0.4 mi
 - ↘ 14. Turn **right** onto **Skyway Dr**
0.1 mi
 - ↘ 15. Turn **right** onto **Skyliner PI**
Destination will be on the left
0.1 mi



📍 **1705 Skyliner PI**

Thermal, CA 92274

These directions are for planning purposes only. You may find that construction projects, traffic, weather, or other events may cause conditions to differ from the map results, and you should plan your route accordingly. You must obey all signs or notices regarding your route.

