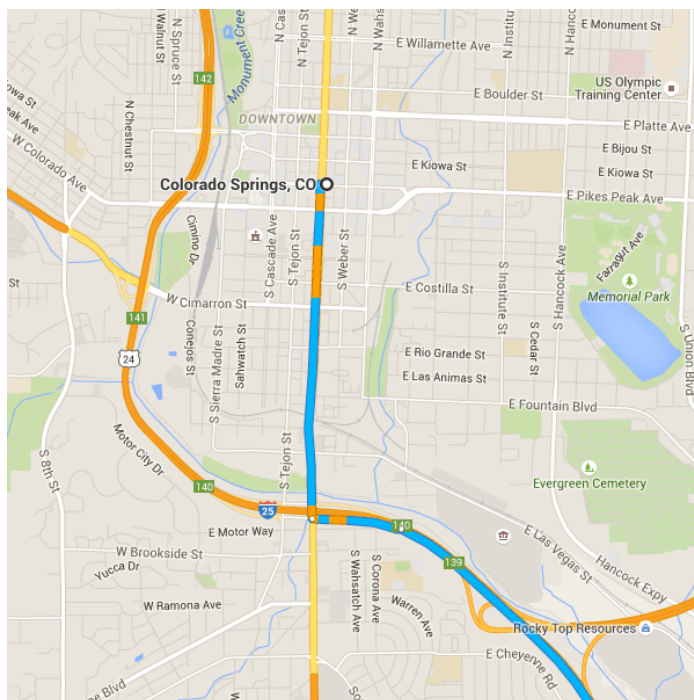


Imagery ©2015 Landsat, Map data ©2015 Google 20 mi

Colorado Springs, CO

Get on I-25 S

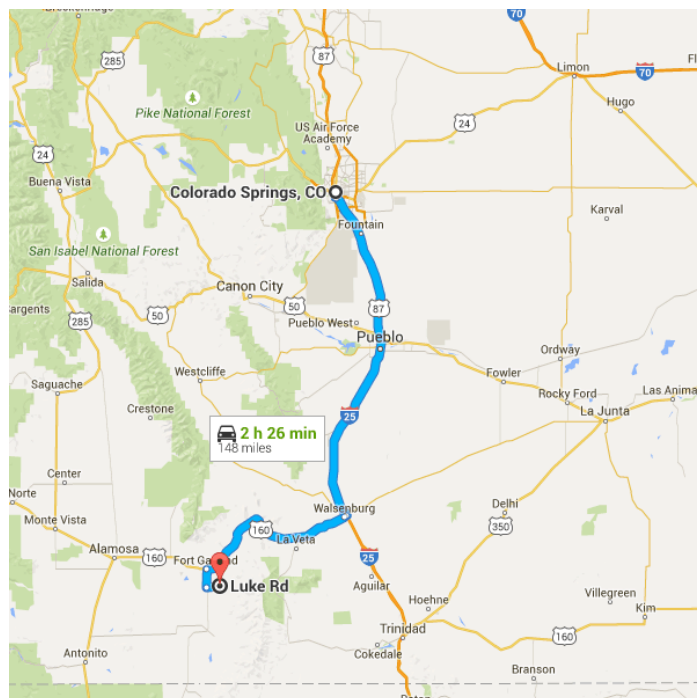
- ↑ 1. Head northwest on E Pikes Peak Ave toward US-85 N/US-87 N
5 min (1.7 mi)
- ↶ 2. Turn left at the 1st cross street onto S Nevada Ave
59 ft
- ↶ 3. Turn left to merge onto I-25 S
1.3 mi
0.4 mi



Follow I-25 S to US-160 W in Huerfano County.
Take exit 50 from I-25 S

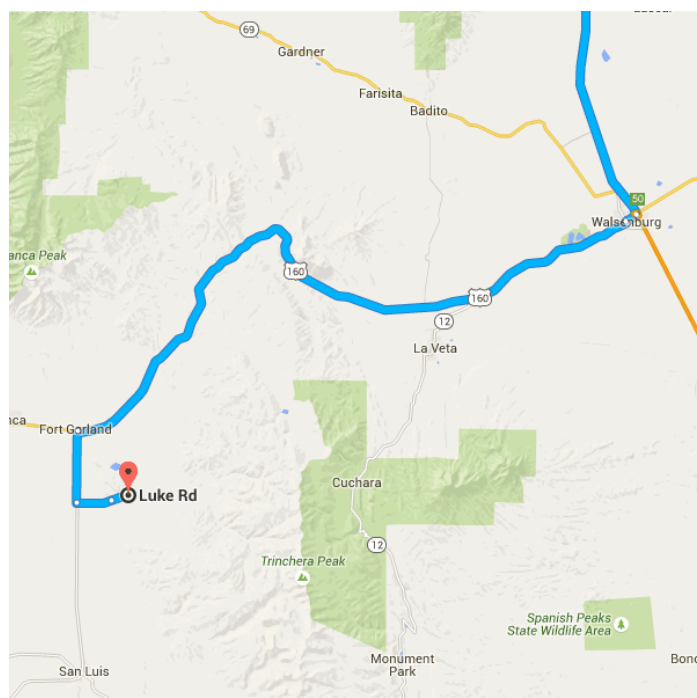
1 h 14 min (89.7 mi)

4. Merge onto I-25 S
89.6 mi
5. Take exit 50 for U.S. 160 W
0.2 mi



Continue on US-160 W. Drive to Luke Rd in Costilla County

6. Turn left onto US-160 W
1 h 4 min (56.3 mi)
7. Turn left onto US-160 W/Main St
0.9 mi
8. Turn right at the 2nd cross street onto US-160 W/W 7th St
0.1 mi
Continue to follow US-160 W
9. Turn left onto CO-159 S
47.0 mi
10. Turn left onto Rd CC/Co Ln 6/Z 7
4.7 mi
Continue to follow Z 7
11. Continue straight onto County Lane 6
2.3 mi
12. Turn right onto Luke Rd
1.0 mi
Destination will be on the left
- 0.2 mi



Luke Rd

Fort Garland, CO 81133

These directions are for planning purposes only. You may find that construction

projects, traffic, weather, or other events may cause conditions to differ from the map results, and you should plan your route accordingly. You must obey all signs or notices regarding your route.

