

Map data ©2015 Google 5 mi

Tampa, FL

Get on I-275 S from N Florida Ave

- ↑ 1. Head west on E Zack St toward N Marion St

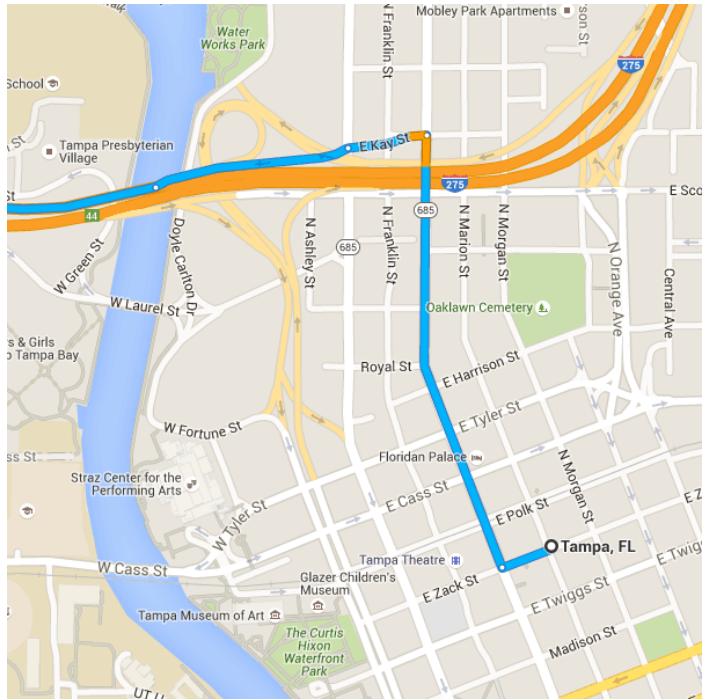
3 min (0.9 mi)

322 ft
- ➡ 2. Turn right onto N Florida Ave


0.5 mi
- ⬅ 3. Turn left onto E Kay St

479 ft
- ⬆ 4. Use the right 2 lanes to take the ramp onto I-275 S


0.2 mi




Take FL-589 Toll N to FL-52 W in Pasco County.
Take exit 27 from FL-589 Toll N


- 


5. Merge onto I-275 S

32 min (33.1 mi)
- 


6. Use the right 2 lanes to take exit 39 to merge onto FL-589 Toll N/FL-60 W toward Tampa Airport/Clearwater


 Continue to follow FL-589 Toll N

 Partial toll road


4.0 mi
- 


7. Keep left at the fork to stay on FL-589 Toll N

 Toll road

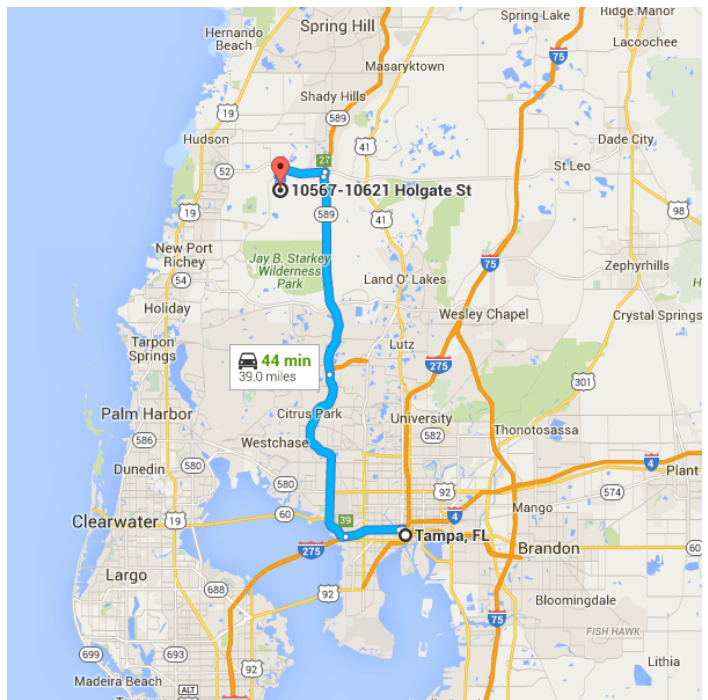
14.1 mi
- 

8. Take exit 27 for FL-52 toward San Antonio/Dade City

 Toll road

14.7 mi
- 

0.3 mi



Continue on FL-52 W. Take Lake Dr to Gurnee Ave

9 min (5.0 mi)

↶ 9. Use the left 2 lanes to turn left onto FL-52 W

⚠ Partial toll road

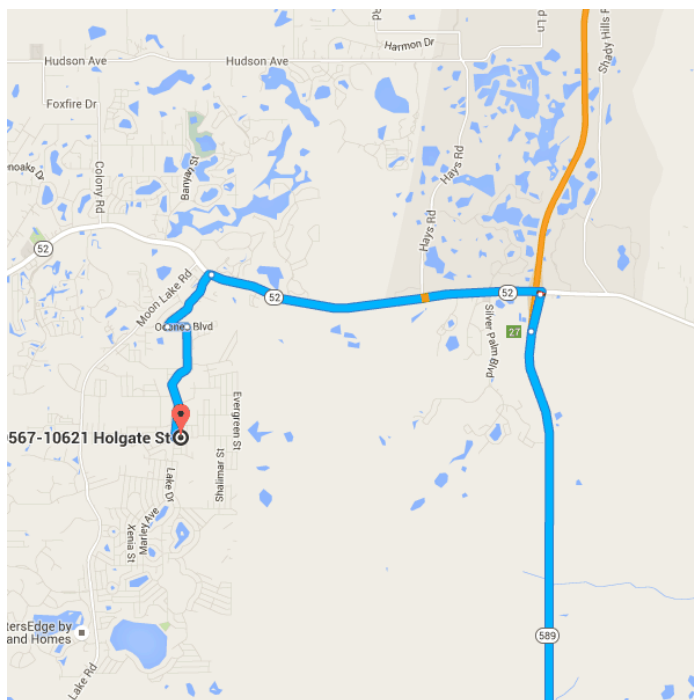
↶ 10. Turn left onto Key Lime Dr

↶ 11. Turn left onto Oconee Blvd

↷ 12. Turn right onto Lake Dr

↶ 13. Turn left onto Gurnee Ave

ℹ Destination will be on the right



10567-10621 Holgate St

New Port Richey, FL 34654

