

Map data ©2015 Google 20 mi

Orlando, FL

Get on FL-408 W

- ↑

1. Head east on W South St toward S Orange Ave

2 min (0.6 mi)
- ↘

2. Turn right onto S Orange Ave

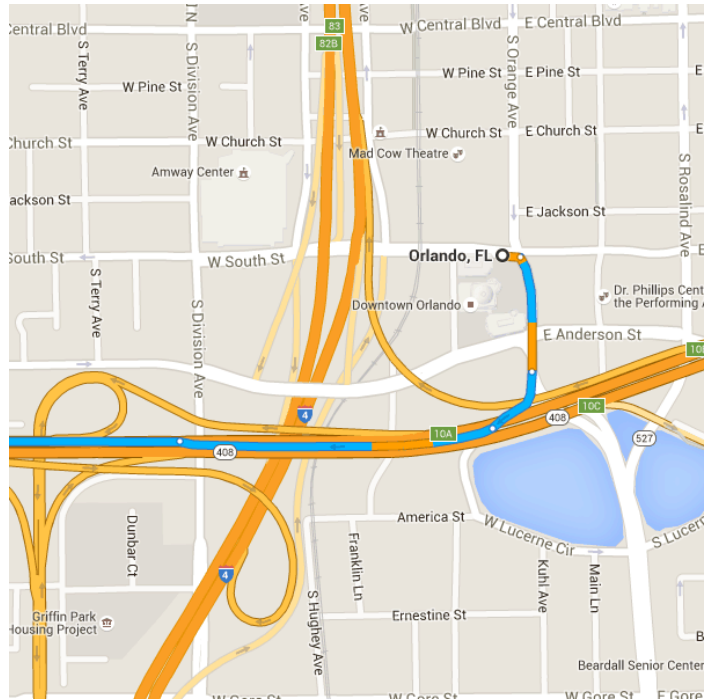
108 ft
- ↘

3. Turn right onto N Lucerne Cir W











0.1 mi
- ⤴

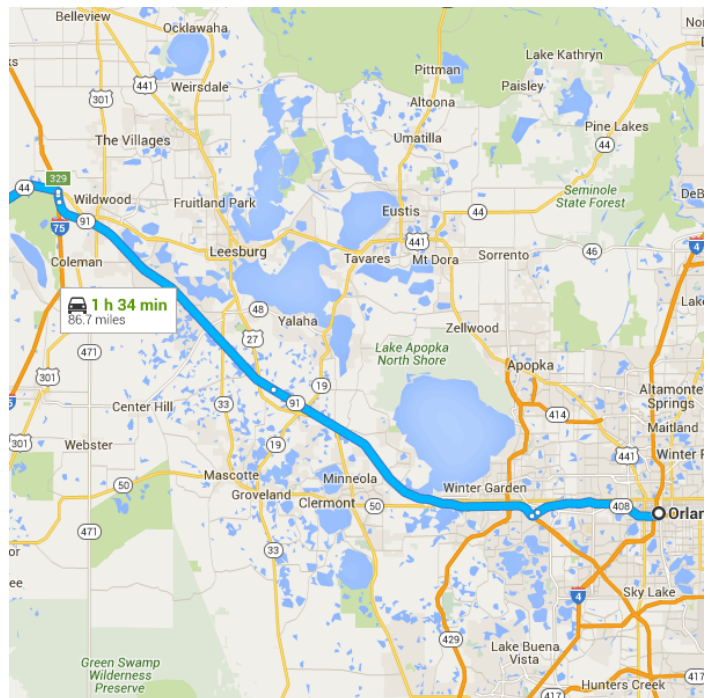
4. Use the right 2 lanes to take the Toll ramp

443 ft
- 0.4 mi



Follow FL-408 W and Florida's Turnpike to FL-44 W in Sumter County. Take exit 329 from I-75 N

- | | |
|---|--|
| | 45 min (52.8 mi) |
|  | 5. Merge onto FL-408 W
 Toll road |
|  | 8.9 mi
6. Use the right 2 lanes to take the Florida's Turnpike N exit toward Ocala
 Toll road |
|  | 0.6 mi
7. Merge onto Florida's Turnpike
 Toll road |
|  | 21.7 mi
8. Keep left at the fork to stay on Florida's Turnpike
 Partial toll road |
|  | 20.9 mi
9. Merge onto I-75 N |
|  | 0.5 mi
10. Use the right 2 lanes to take exit 329 for FL-44 toward Inverness/Wildwood |
| | 0.3 mi |



Follow FL-44 W to NE 4th Ave in Crystal River

46 min (33.3 mi)

- ↶ 11. Use the left 2 lanes to turn left onto FL-44 W (signs for Crystal River/Inverness)

15.1 mi
- ↷ 12. Turn right onto US-41 N/US Hwy 41 S

i Continue to follow US-41 N

1.0 mi
- ↑ 13. Continue onto FL-44 W/Hwy 44 W/W Main St

i Continue to follow FL-44 W/Hwy 44 W

6.0 mi
- ↷ 14. Keep right to continue on FL-44 W

9.8 mi
- ↷ 15. Slight right onto W Crystal St

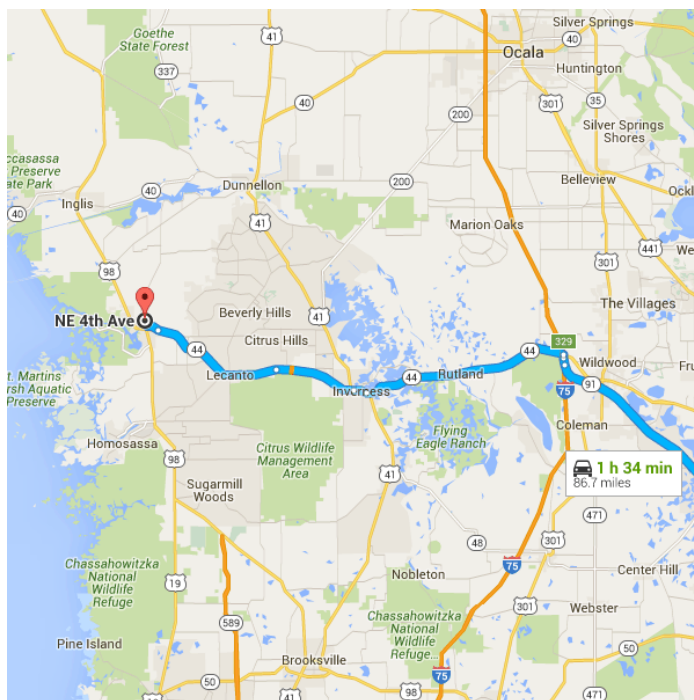
0.9 mi
- ↷ 16. Turn right onto NE 5th Ave

0.4 mi
- ↶ 17. Turn left onto NE 13th Terrace

0.1 mi
- ↷ 18. Turn right onto NE 4th Ave

i Destination will be on the left

43 ft



NE 4th Ave

Crystal River, FL 34428

