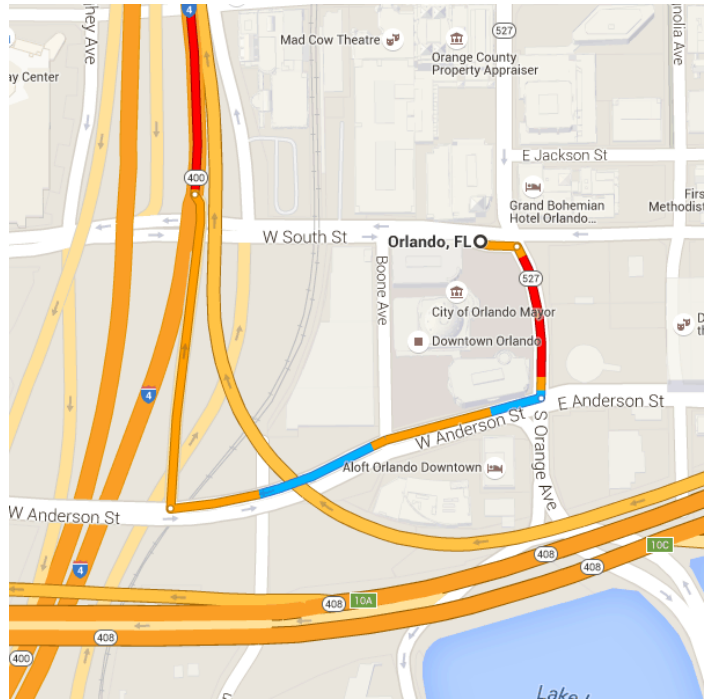


Orlando, FL

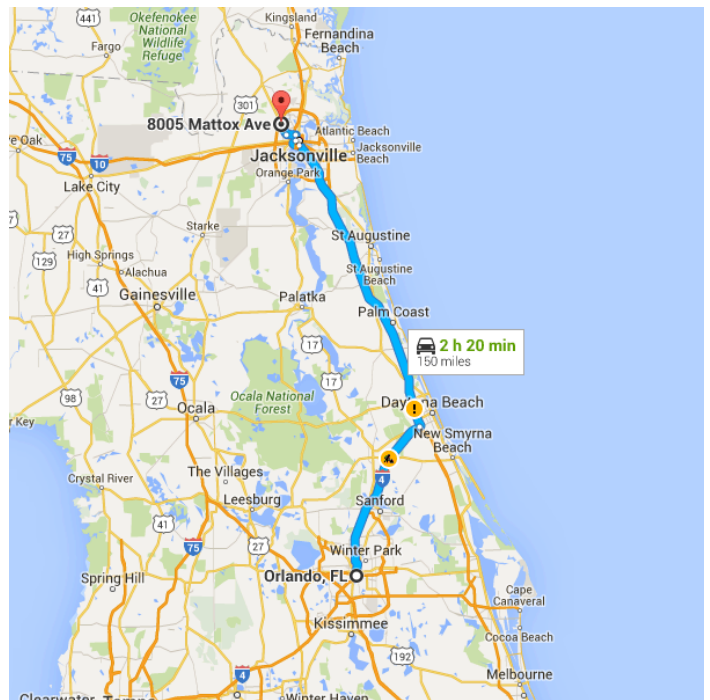
Get on I-4 E from W Anderson St

- ↑ 1. Head east on W South St toward S Orange Ave
108 ft
- ➡ 2. Turn right onto S Orange Ave
463 ft
- ➡ 3. Turn right onto W Anderson St
0.2 mi
- ⤴ 4. Turn right to merge onto I-4 E
0.2 mi



Follow I-4 E and I-95 N to U.S. Hwy 1 N/Martin Luther King Jr Pkwy in Jacksonville. Take exit 354B from I-95 N

- | | |
|---|--------------------|
| | 2 h 4 min (143 mi) |
| 5. Merge onto I-4 E | 48.9 mi |
| 6. Use the left lane to merge onto I-95 N toward Jacksonville | 89.5 mi |
| 7. Keep left at the fork to stay on I-95 N | 3.0 mi |
| 8. Keep left to stay on I-95 N | 1.6 mi |
| 9. Take exit 354B for US-1 N/M L King Jr Pkwy toward Amtrak | 0.2 mi |



Follow U.S. Hwy 1 N/Martin Luther King Jr Pkwy and New Kings Rd to Mattox Ave

- | | |
|--|-----------------|
| | 11 min (6.0 mi) |
| 10. Merge onto U.S. Hwy 1 N/Martin Luther King Jr Pkwy | 2.6 mi |

↗ 11. Use any lane to turn slightly right onto New Kings Rd

3.2 mi

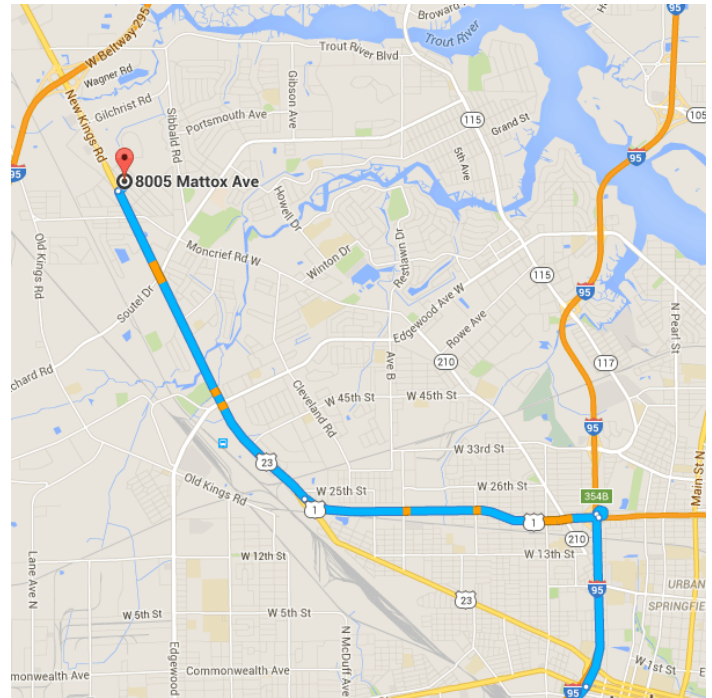
➡ 12. Turn right onto Mc Leod Ave

0.1 mi

↶ 13. Turn left at the 2nd cross street onto Mattox Ave

📍 Destination will be on the right

164 ft



8005 Mattox Ave

Jacksonville, FL 32219

