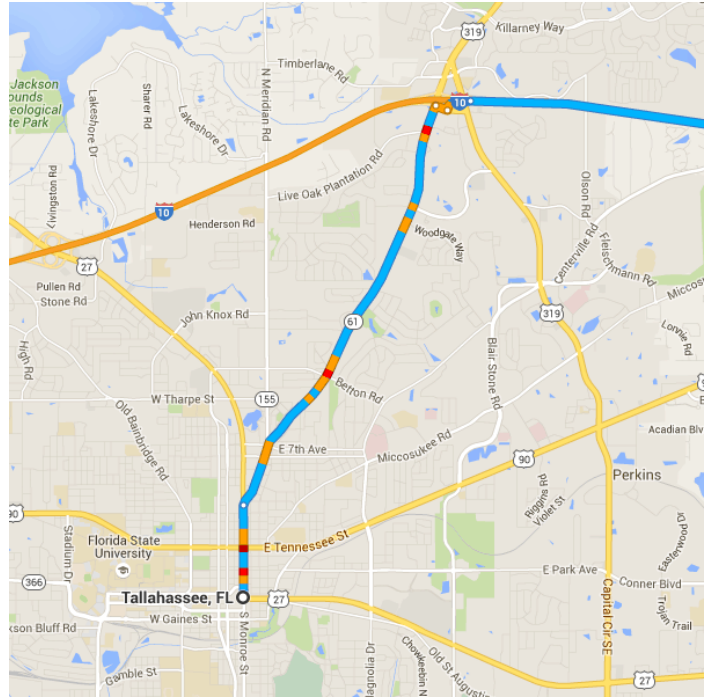


Map data ©2015 Google 20 mi


## Tallahassee, FL

### Get on I-10 E from Thomasville Rd

- 12 min (5.2 mi)
  1. Head north on S Monroe St toward E Pensacola St
    - 0.8 mi
  2. Slight right onto Thomasville Rd
    - 4.0 mi
  3. Turn right onto Raymond Diehl Rd
    - 0.1 mi
  4. Turn left to merge onto I-10 E
    - 0.2 mi




**Follow I-10 E to US-129 N in Suwannee County.**  
**Take exit 283 from I-10 E**

- 


5. Merge onto I-10 E

---

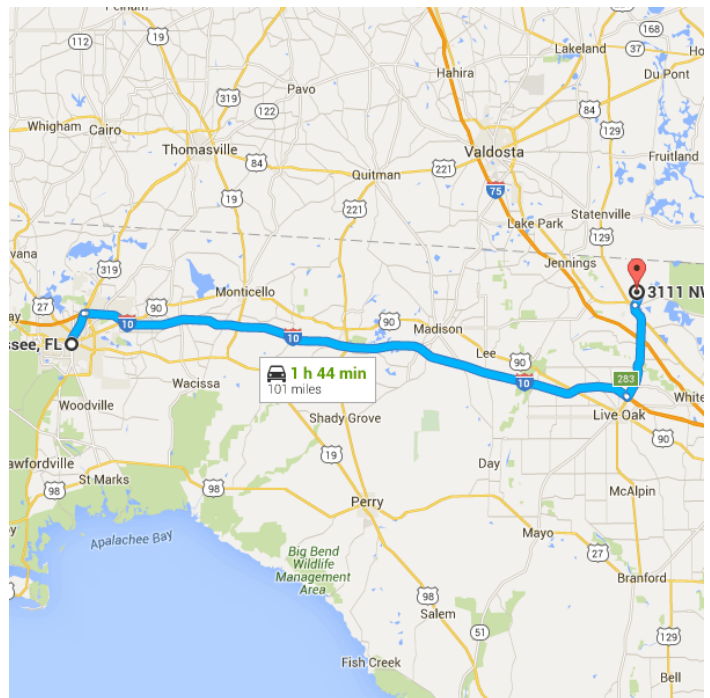
1 h 5 min (79.6 mi)
- 

6. Take exit 283 for US-129 toward Live Oak/Jasper


---

79.4 mi
- 

0.3 mi




**Continue on US-129 N. Drive to NW 111th Pl in Hamilton County**

- 


7. Turn left onto US-129 N (signs for Jasper)

---

23 min (16.5 mi)
- 

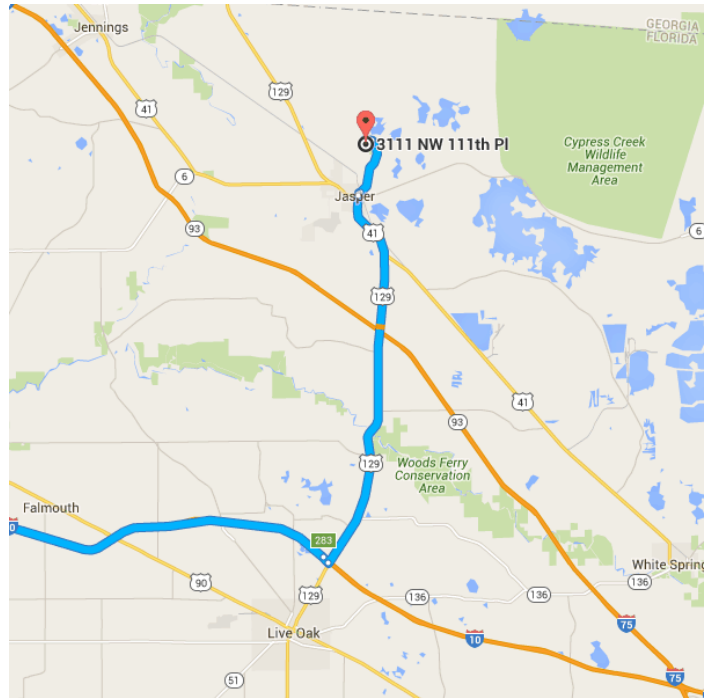
8. Continue straight onto 2nd Ave NE

---

13.9 mi
- 

0.1 mi

- 9. Turn right onto 2nd St NE  
417 ft
- ↑ 10. Continue onto State Hwy 51/C R 51 N/Palmetto Ave  
Continue to follow State Hwy 51/C R 51 N  
2.1 mi
- ↶ 11. Turn left onto NW 31st Terrace  
0.3 mi
- ↶ 12. Turn left onto NW 111th Pl  
Destination will be on the left  
0.2 mi



3111 NW 111th Pl

Jasper, FL 32052

