

Map data ©2015 Google 5 mi

## Houston, TX

### Get on I-45 from Capitol St

- ↑

1. Head northeast on Bagby St toward Walker St

4 min (0.9 mi)
- ↶

2. Turn left onto Capitol St

0.1 mi
- ↑

3. Capitol St turns slightly left and becomes N Memorial Way

0.2 mi
- ↶

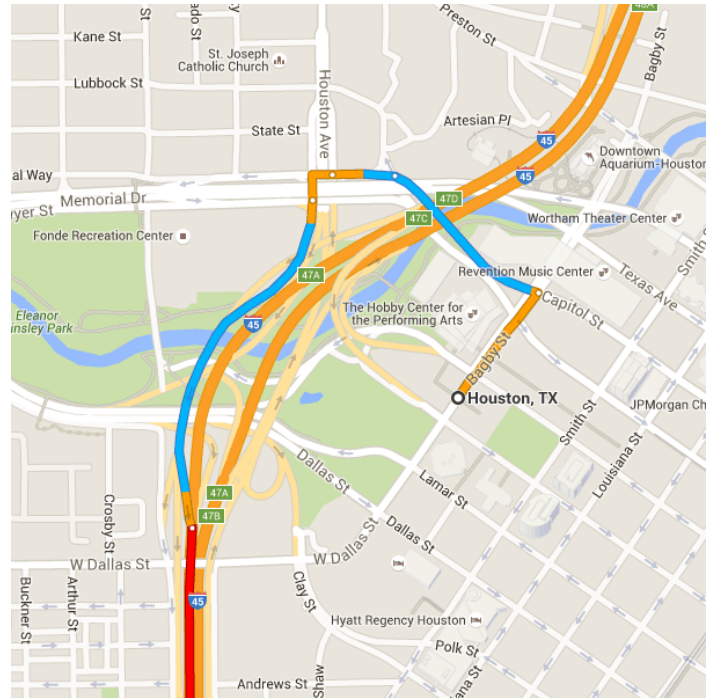
4. Turn left onto Houston Ave (signs for I-45 S)

364 ft
- 272 ft



5. Use the right lane to take the I-45 S ramp

0.4 mi



**Follow TX-288 S to FM 1462 W in Brazoria County. Take the Farm to Market Rd 1462 exit from TX-288 S**

28 min (29.4 mi)



6. Merge onto I-45

1.2 mi



7. Use the right 2 lanes to take exit 46B for US 59 S toward Texas 288 S/Lake Jackson/Freeport/Victoria

0.3 mi



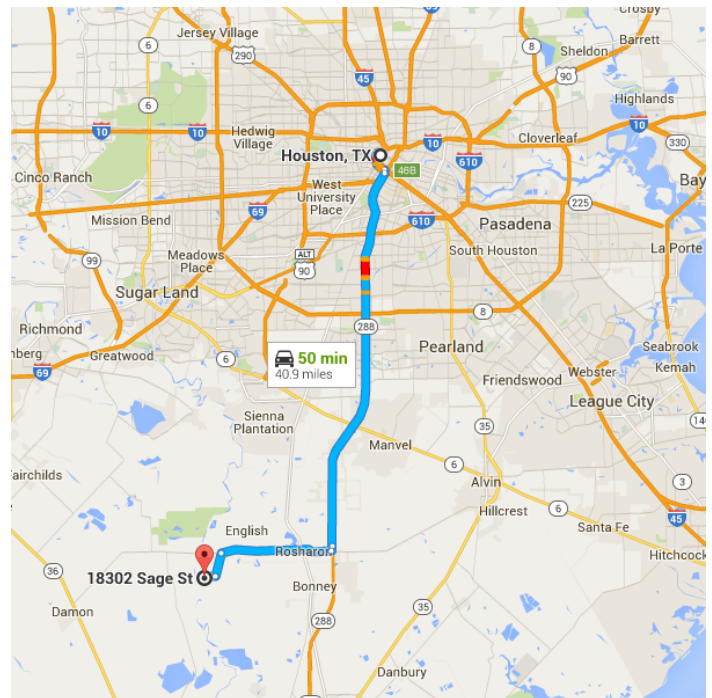
8. Continue onto TX-288 S

27.6 mi



9. Take the Farm to Market Rd 1462 exit toward Rosharon

0.4 mi



**Continue on FM 1462 W. Drive to Sage St**

15 min (10.6 mi)



10. Turn right onto FM 1462 W (signs for Rosharon)

8.0 mi



11. Turn left onto Lockridge Rd

1.7 mi

↑ 12. Lockridge Rd turns slightly right and becomes 39/Brazos Ave

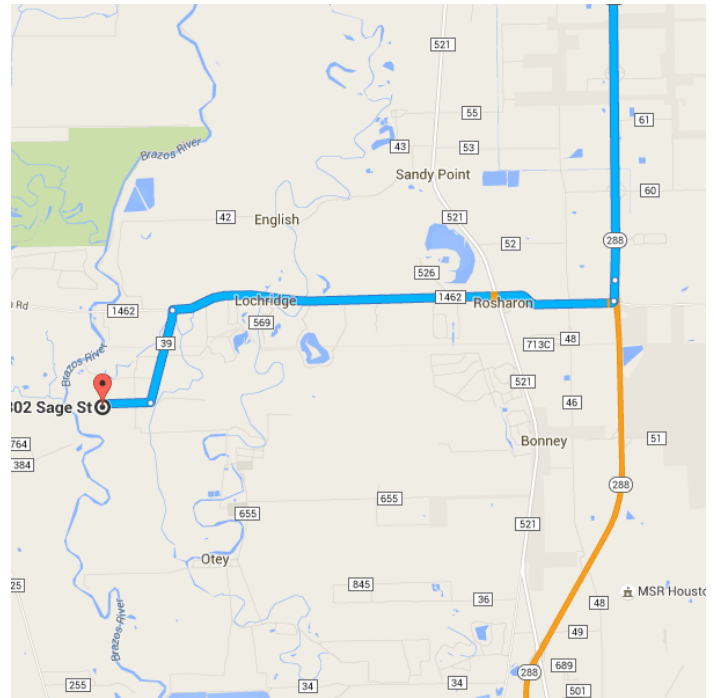
 Continue to follow Brazos Ave

0.9 mi

↩ 13. Turn left onto Sage St

 Destination will be on the right

318 ft



18302 Sage St

Rosharon, TX 77583

