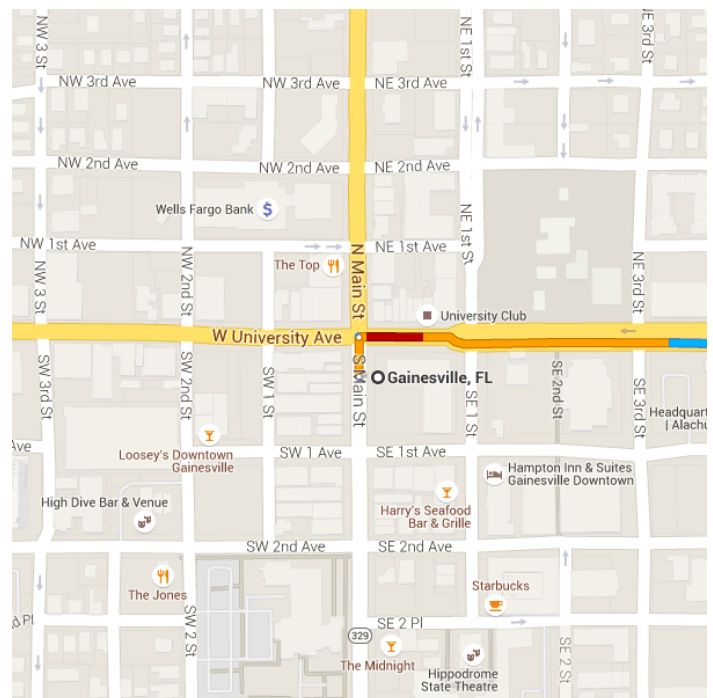


Map data ©2015 Google 10 mi

Gainesville, FL

1. Head north on S Main St toward NE State Rd 24/E University Ave

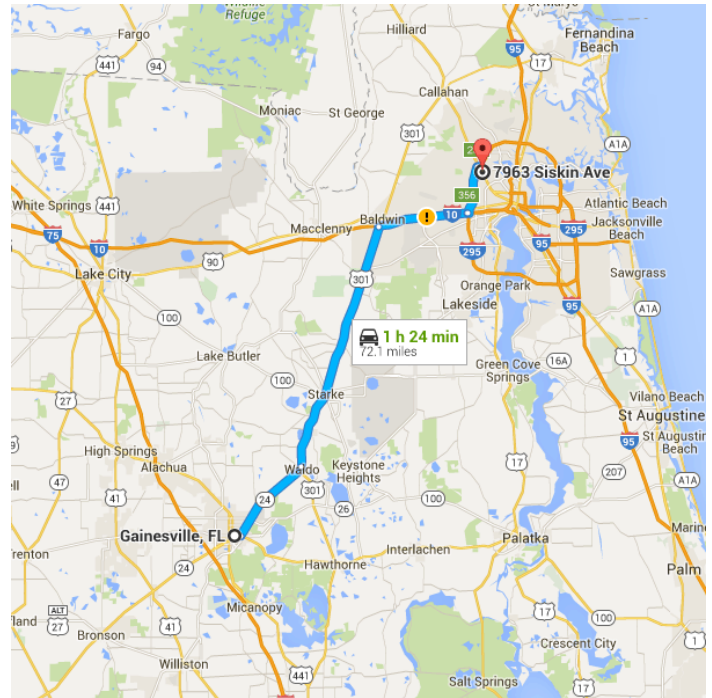
9 s (118 ft)



Continue on NE State Rd 24. Take US-301 N and
I-10 E to Finch Ave in Jacksonville

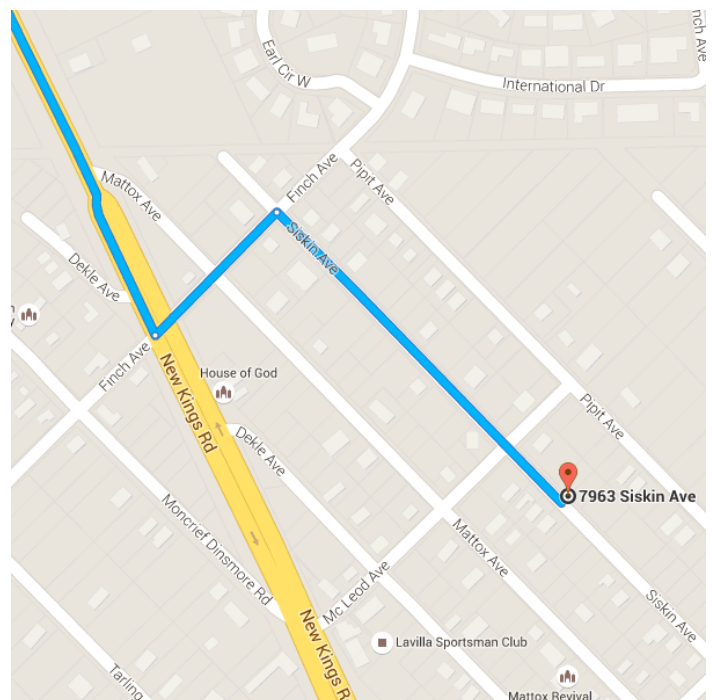
1 h 19 min (71.7 mi)

- 2. Turn right at the 1st cross street onto NE State Rd 24/E University Ave
0.8 mi
- ↶ 3. Turn left onto FL-24 E/NE State Rd 24/NE Waldo Rd
Continue to follow FL-24 E/NE State Rd 24
13.4 mi
- 4. Slight right onto US-301 N/N Main St
Continue to follow US-301 N
36.3 mi
- ⤴ 5. Turn left to merge onto I-10 E toward Jacksonville
12.8 mi
- 6. Take exit 356 for I-295 toward International Airport/Savannah/St Augustine
0.2 mi
- ⤴ 7. Keep left at the fork, follow signs for Interstate 295 N/Int'l Airport/Savannah and merge onto I-295 N
7.1 mi
- 8. Take exit 28A to merge onto US-1 S/US-23 S/New Kings Rd
1.1 mi



Drive to Siskin Ave

- ↶ 9. Turn left onto Finch Ave
1 min (0.3 mi)
- 10. Turn right at the 2nd cross street onto Siskin Ave
Destination will be on the left
0.2 mi



7963 Siskin Ave

Jacksonville, FL 32219

These directions are for planning purposes only. You may find that construction projects, traffic, weather, or other events may cause conditions to differ from the map results, and you should plan your route accordingly. You must obey all signs or notices regarding your route.

