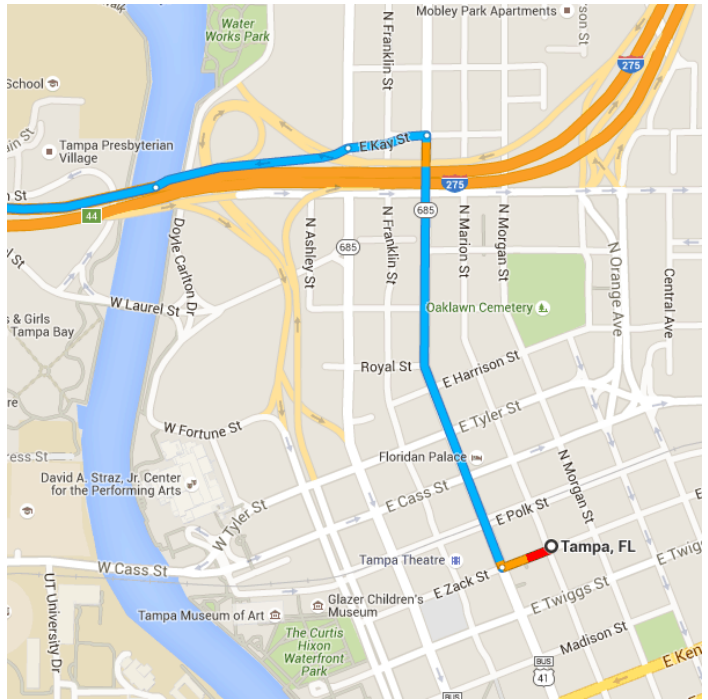


Map data ©2015 Google, INEGI 5 mi

## Tampa, FL

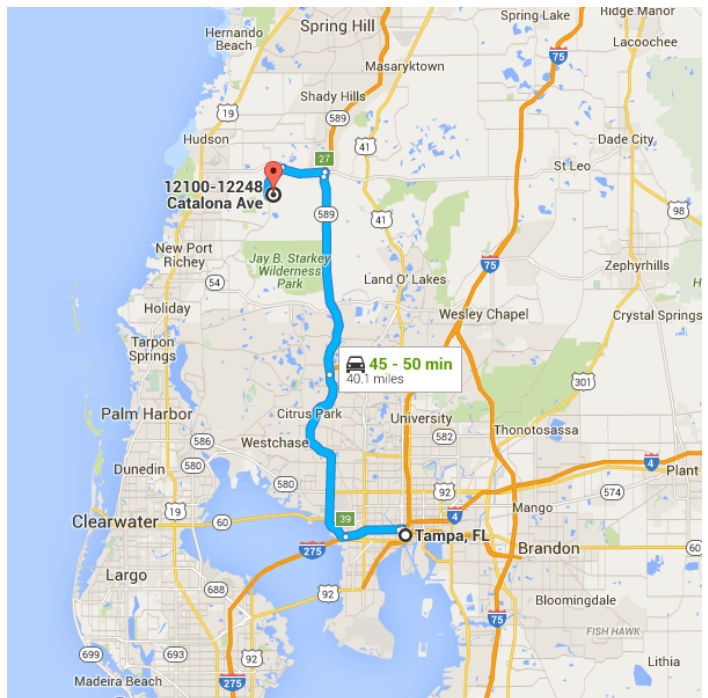
### Get on I-275 S from N Florida Ave

- ↑ 1. Head west on E Zack St toward N Marion St  
3 min (0.9 mi)
- 2. Turn right onto N Florida Ave  
322 ft
- ↶ 3. Turn left onto E Kay St  
0.5 mi
- ⤴ 4. Use the right 2 lanes to take the ramp onto I-275 S  
479 ft
- 0.2 mi



**Take FL-589 Toll N to FL-52 W in Pasco County.**  
**Take exit 27 from FL-589 Toll N**

- |  |                  |
|--|------------------|
|  | 32 min (33.1 mi) |
| 5. Merge onto I-275 S  |                  |
| 6. Use the right 2 lanes to take exit 39 to merge onto FL-589 Toll N/FL-60 W toward Tampa Airport/Clearwater | 4.0 mi           |
| <div></div> Continue to follow FL-589 Toll N<br><div></div> Partial toll road                                |                  |
| 7. Keep left at the fork to stay on FL-589 Toll N  | 14.1 mi          |
| <div></div> Toll road  |                  |
| 8. Take exit 27 for FL-52 toward San Antonio/Dade City   | 14.7 mi          |
| <div></div> Toll road  |                  |
|  | 0.3 mi           |



**Follow FL-52 W and Moon Lake Rd to Catalona Ave**

10 min (6.1 mi)

↶ 9. Use the left 2 lanes to turn left onto FL-52 W

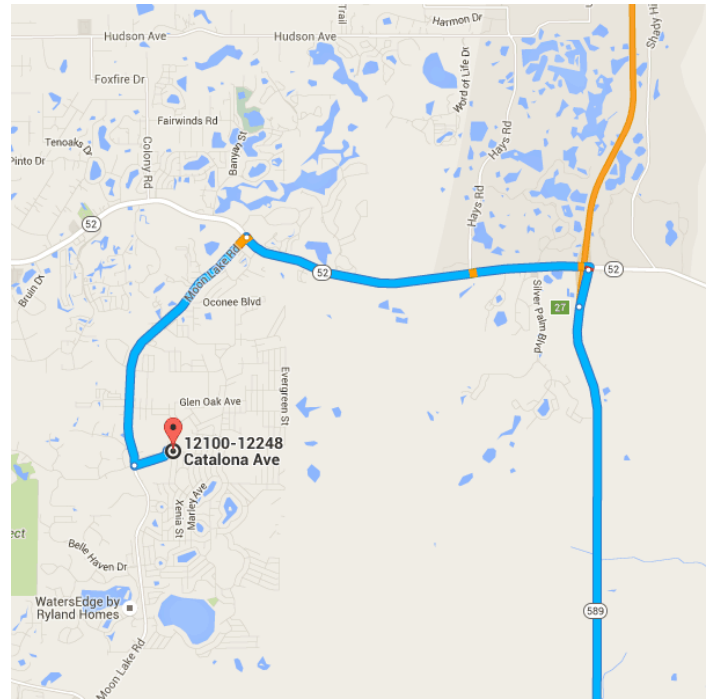
⚠ Partial toll road

↶ 10. Use the left 2 lanes to turn left onto Moon Lake Rd 3.2 mi

↶ 11. Turn left onto Bethwood Ave 2.5 mi

↶ 12. Turn right onto Catalona Ave 0.3 mi

↷ Destination will be on the right 289 ft



## 12100-12248 Catalona Ave

New Port Richey, FL 34654

