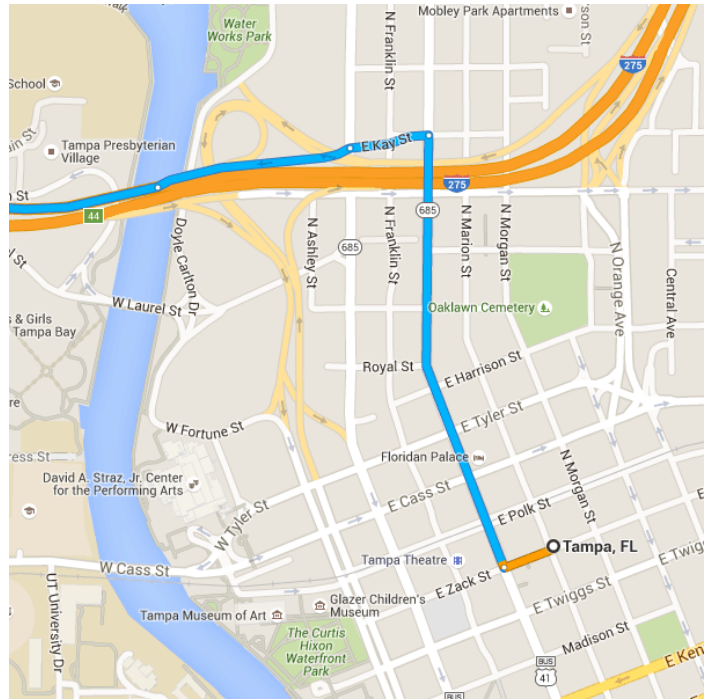


Map data ©2015 Google, INEGI 10 mi

Tampa, FL

Get on I-275 S from N Florida Ave

- ↑ 1. Head west on E Zack St toward N Marion St
3 min (0.9 mi)
- ↘ 2. Turn right onto N Florida Ave
322 ft
- ↶ 3. Turn left onto E Kay St
0.5 mi
- ⬆ 4. Use the right 2 lanes to take the ramp onto I-275 S
479 ft
- 0.2 mi



Follow FL-589 Toll N to US-98 N/W Ponce De Leon Blvd in Hernando County. Take the US-98 N exit from FL-589 Toll N

- 5. Merge onto I-275 S

55 min (59.9 mi)
- 6. Use the right 2 lanes to take exit 39 to merge onto FL-589 Toll N/FL-60 W toward Tampa Airport/Clearwater

Continue to follow FL-589 Toll N

Partial toll road

4.0 mi
- 7. Keep left at the fork to stay on FL-589 Toll N

Toll road

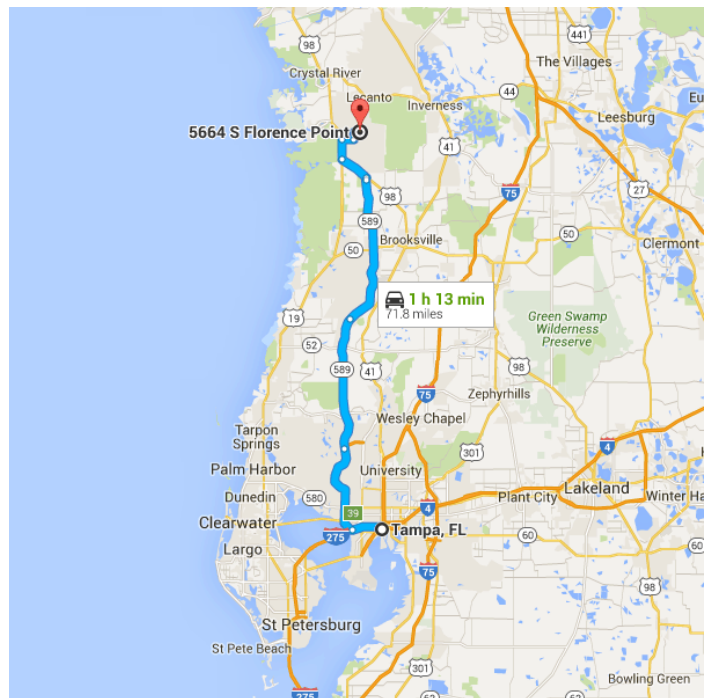
14.1 mi
- 8. Use the right 2 lanes to stay on FL-589 Toll N

Toll road

19.3 mi
- 9. Take the US-98 N exit toward Crystal River

Toll road

22.2 mi
- 0.3 mi



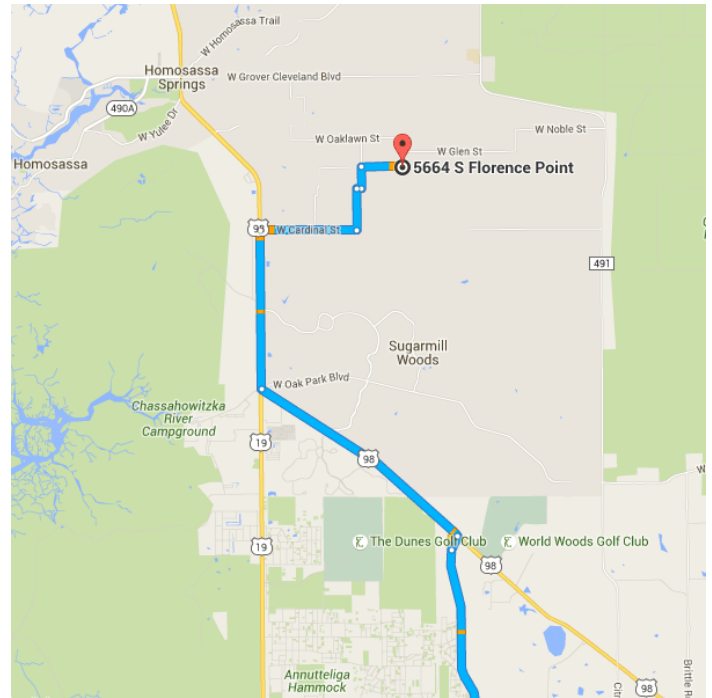
Continue on US-98 N/W Ponce De Leon Blvd.

Take S Suncoast Blvd and W Cardinal St to S Florence Point in Homosassa Springs

16 min (11.0 mi)

10. Turn left onto US-98 N/W Ponce De Leon Blvd
4.4 mi
11. Turn right onto S Suncoast Blvd
2.9 mi
12. Turn right onto W Cardinal St
1.7 mi
13. Turn left onto S Canna Lily Ave
0.7 mi
14. Turn right onto W Demsey St
453 ft
15. W Demsey St turns left and becomes S Oldfield Ave
0.4 mi
16. Turn right onto W Meadow St
0.7 mi
17. Turn right onto S Florence Point
154 ft

 Destination will be on the right



5664 S Florence Point

Homosassa, FL 34446

