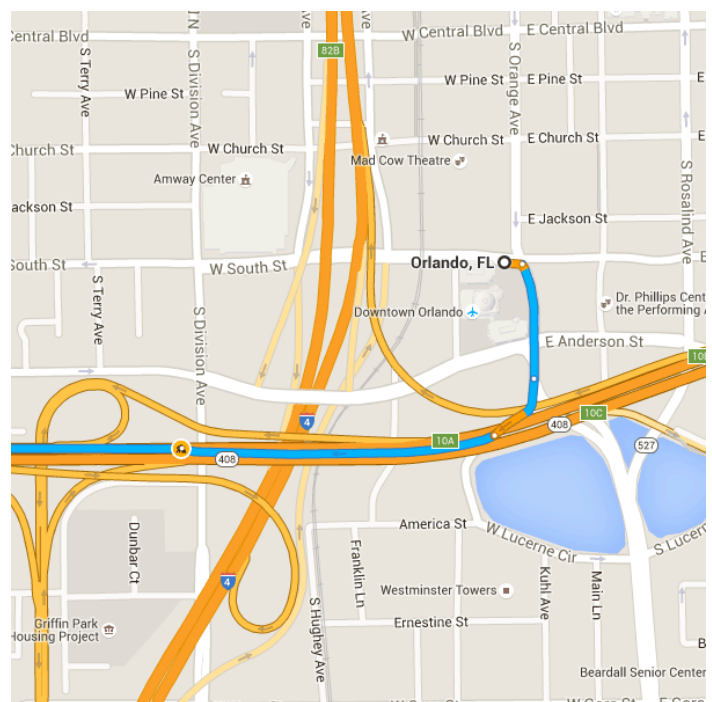


Map data ©2015 Google, INEGI 5 mi

Orlando, FL

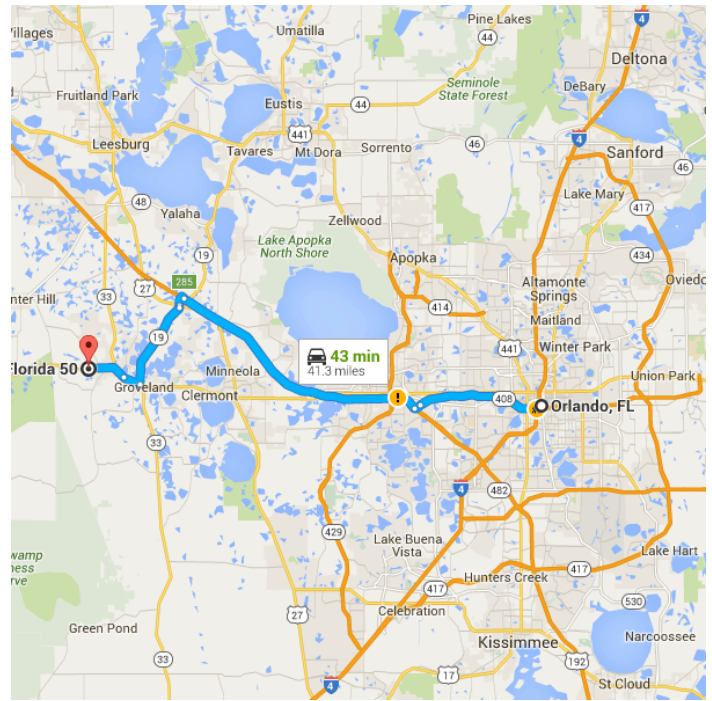
Get on FL-408 W

- ↑ 1. Head east on W South St toward S Orange Ave
2 min (0.6 mi)
- ➡ 2. Turn right onto S Orange Ave
108 ft
- ➡ 3. Turn right onto N Lucerne Cir W
0.1 mi
- ⬆ 4. Use the right 2 lanes to take the Toll ramp
443 ft
0.4 mi



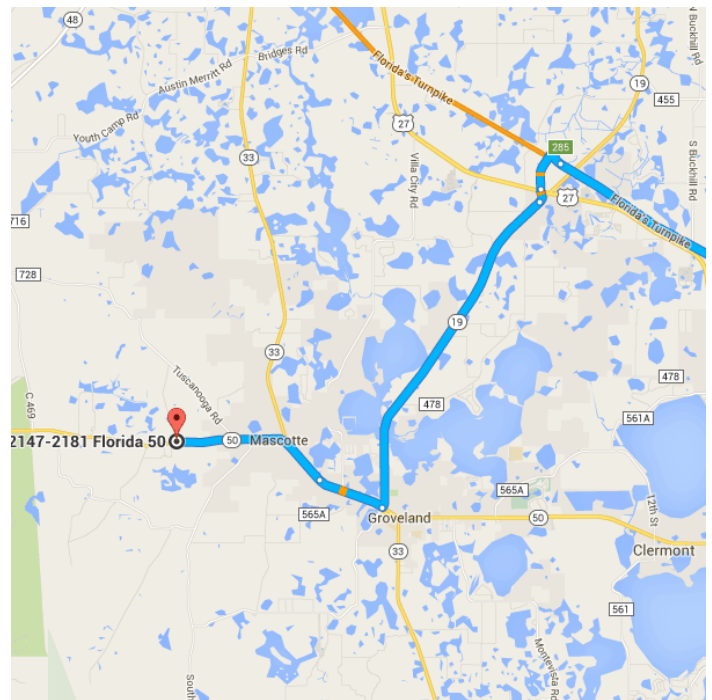
Follow FL-408 W and Florida's Turnpike to Lake County. Take exit 285 from Florida's Turnpike

- 28 min (30.1 mi)
5. Merge onto FL-408 W
⚠ Toll road
 - 8.9 mi
 6. Use the right 2 lanes to take the Florida's Turnpike N exit toward Ocala
⚠ Toll road
 - 0.6 mi
 7. Merge onto Florida's Turnpike
⚠ Toll road
 - 19.4 mi
 8. Take exit 285 toward US-27/FL-19/Leesburg/Clermont
⚠ Toll road
 - 1.0 mi
 9. Keep right, follow signs for Hwy 19/Florida 19 and merge onto Hwy 19 S/FL-19 S/Howey Rd
⚠ Partial toll road
 - 0.2 mi



Continue on Hwy 19 S/FL-19 S/Howey Rd. Drive to FL-50 W

- 14 min (10.6 mi)
10. Merge onto Hwy 19 S/FL-19 S/Howey Rd
 - 6.4 mi
 11. Turn right onto W Broad St/W Orange St
i Continue to follow W Broad St
 - 1.2 mi
 12. Continue onto FL-50 W/E Myers Blvd
i Continue to follow FL-50 W
i Destination will be on the right
 - 2.9 mi



2147-2181 Florida 50

Groveland, FL 34736

These directions are for planning purposes only. You may find that construction projects, traffic, weather, or other events may cause conditions to differ from the map results, and you should plan your route accordingly. You must obey all signs or notices regarding your route.

