

Map data ©2016 Google, INEGI 5 mi

Tampa, FL

Get on I-275 N from N Florida Ave

- ↑ 1. Head west on E Zack St toward N Marion St


3 min (1.0 mi)

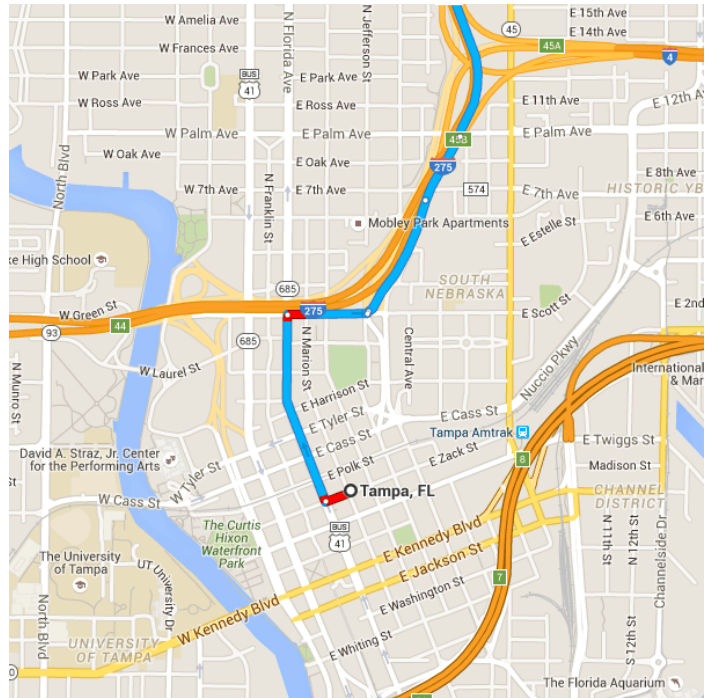
322 ft
- ➡ 2. Turn right onto N Florida Ave

0.4 mi
- ➡ 3. Turn right onto E Scott St







0.2 mi
- ⬅ 4. Turn left onto the Interstate 275 N ramp to Ocala/Interstate 4 E/Orlando

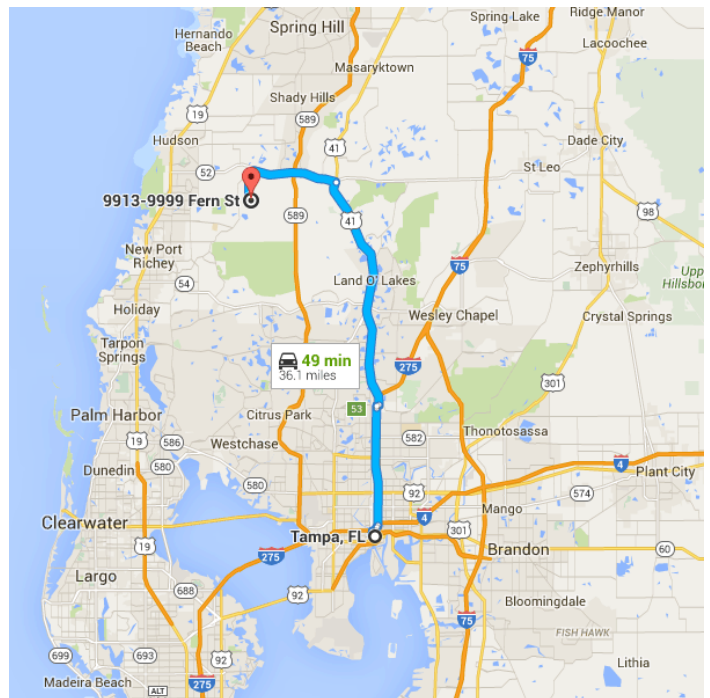
36 ft

-  5. Keep right at the fork, follow signs for Interstate 4 E and merge onto I-275 N
-
- 0.3 mi





Follow I-275 N and US-41 N to FL-52 W in Land O' Lakes

-  6. Merge onto I-275 N
-
- 0.2 mi
-  7. Keep left to stay on I-275 N
-
- 8.5 mi
-  8. Use the right lane to take exit 53 for Bearss Ave
-
- 0.2 mi
-  9. Use the 2nd from the right lane to turn right onto FL-678 E/E Bearss Ave
-
- 0.2 mi
-  10. Use the left 2 lanes to turn left at the 1st cross street onto US-41 N/N Nebraska Ave
-
-  Continue to follow US-41 N
-
- 17.3 mi

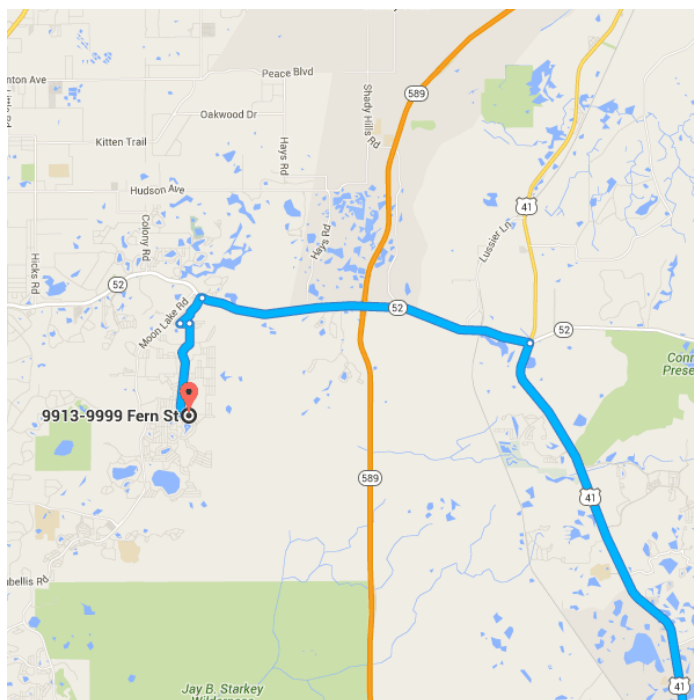


Continue on FL-52 W. Take Lake Dr to Fern St

-  11. Turn left onto FL-52 W
-
- 6.1 mi
-  12. Turn left onto Key Lime Dr
-
- 0.7 mi

- ↶ 13. Turn left onto Ocone Blvd
- _____ 0.2 mi
- ↷ 14. Turn right onto Lake Dr
- _____ 1.7 mi
- ↶ 15. Turn left onto Midvale Ave
- _____ 364 ft
- ↷ 16. Slight right onto Fern St
- _____ 256 ft

 Destination will be on the left



9913-9999 Fern St

New Port Richey, FL 34654

