

Map data ©2016 Google, INEGI 10 mi

## Orlando, FL

### Get on I-4 E from W Anderson St

- ↑

1. Head east on W South St toward S Orange Ave

2 min (0.5 mi)
- ↘

2. Turn right onto S Orange Ave

108 ft
- ↘

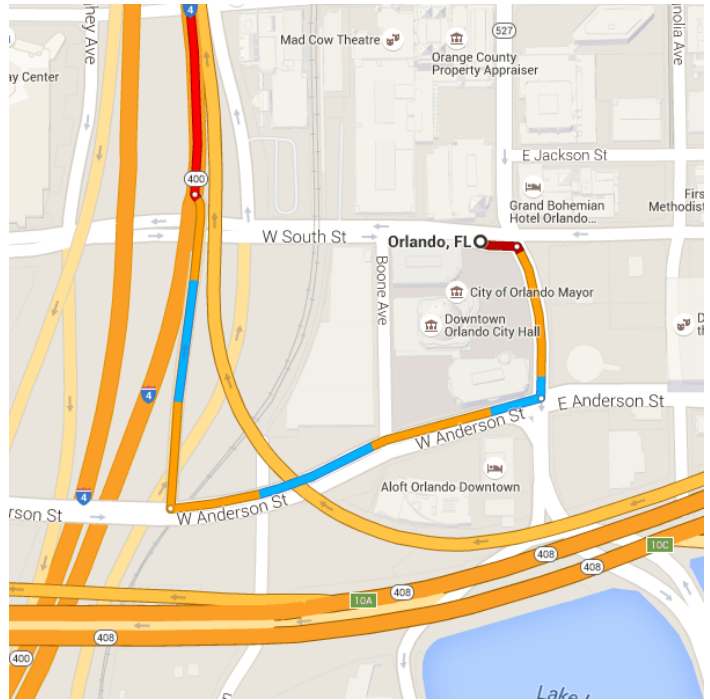
3. Turn right at the 1st cross street onto W Anderson St

463 ft
- ⬆




4. Turn right to merge onto I-4 E

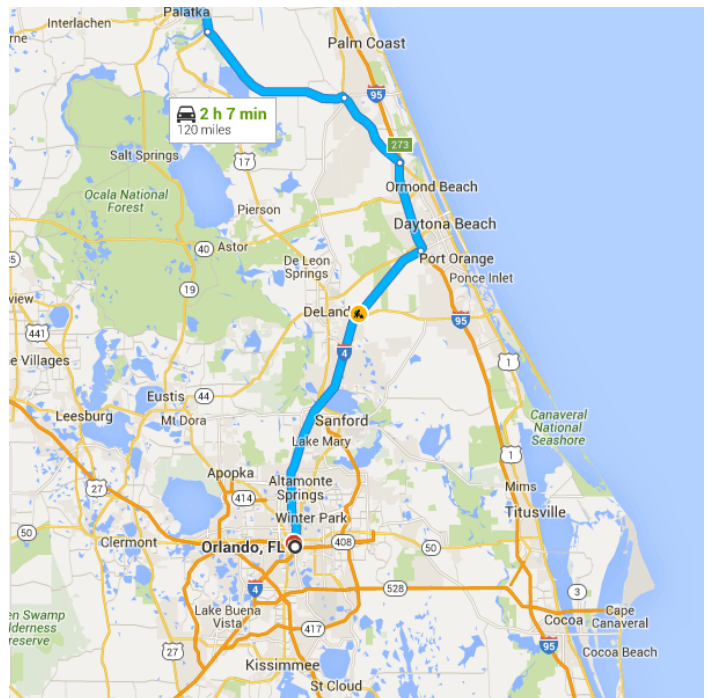
0.2 mi
- ⬆

0.2 mi





**Continue on I-4 E to Volusia County. Take exit 273 from I-95 N**

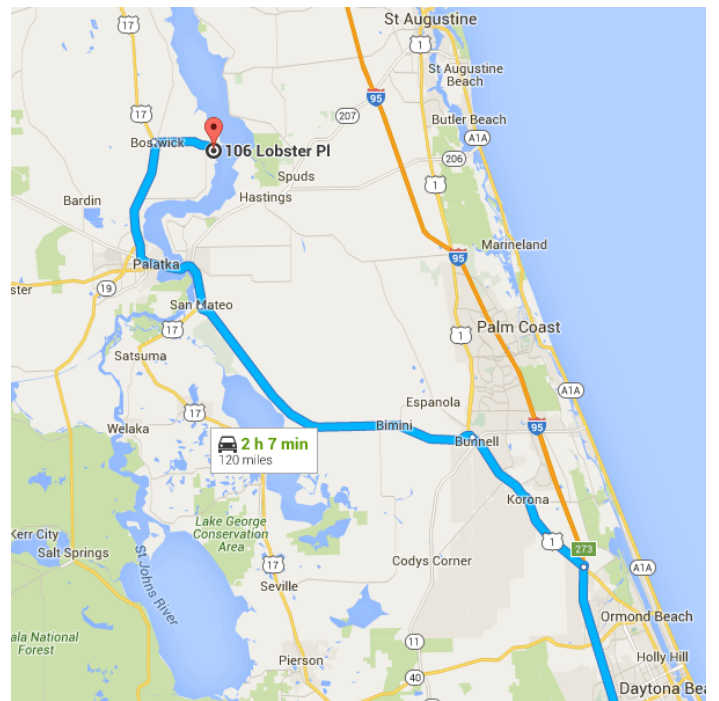
- |   |   |
|---|---|
|   | 56 min (62.6 mi)  |
|  | 5. Merge onto I-4 E   |
|   | 48.9 mi   |
|  | 6. Use the left lane to merge onto I-95 N toward Jacksonville |
|   | 13.4 mi   |
|  | 7. Take exit 273 for US-1 toward Ormond Beach/Bunnell         |
|   | 0.3 mi  |



**Follow US-1 N, FL-100 W/FL-20 W and US-17 N to Lobster PI in Putnam County**

- |   |                                     |
|---|-------------------------------------|
|   | 1 h 5 min (56.4 mi)                 |
|  | 8. Turn right onto US-1 N           |
|   | 12.5 mi                             |
|  | 9. Turn right onto FL-100 W/FL-20 W |
|   | 23.7 mi                             |

- 10. Slight right onto US-17 N
  - 11. Turn right onto Palmetto Bluff Rd
  - 12. Turn right onto Lobster Pl
  - Destination will be on the right
- 15.5 mi
- 4.5 mi
- 0.2 mi



## 106 Lobster Pl

Palatka, FL 32177

