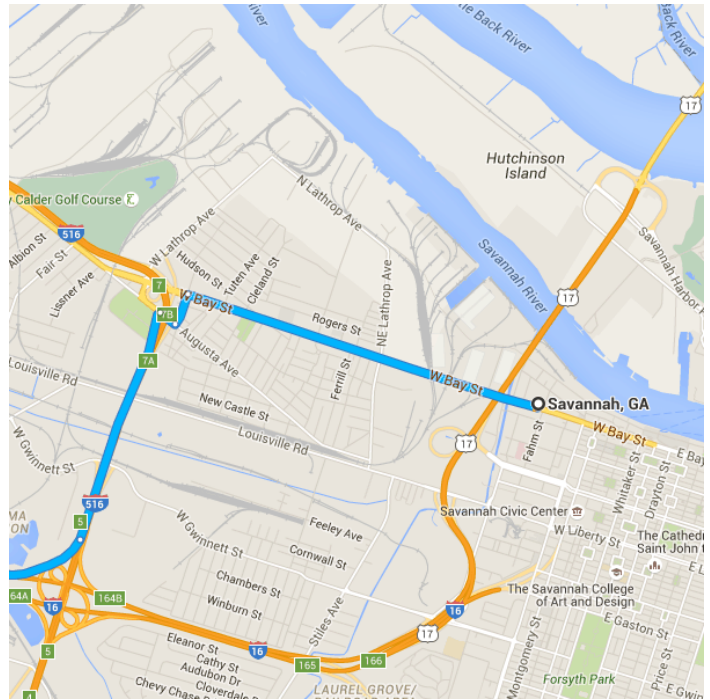


Map data ©2016 Google, INEGI 20 mi

Savannah, GA

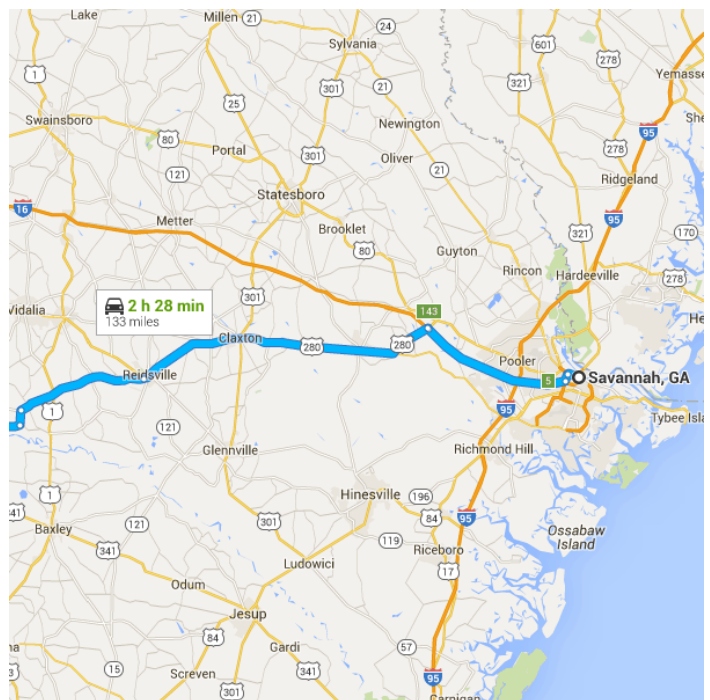
Follow W Bay St to Augusta Ave

- 3 min (1.7 mi)
- ↑ 1. Head west on W Bay St toward Pullen St
- 1.6 mi
- ↶ 2. Turn left onto Graham Ave
- 0.1 mi



Follow I-16 W and US-280 W to Tootle Ave in Reidsville

- 1 h 10 min (65.3 mi)
3. Turn right at the 3rd cross street onto Augusta Ave
427 ft
 4. Turn left to merge onto GA-21 S/I-516 E toward I-16
1.0 mi
 5. Take exit 5 to merge onto I-16 W toward Macon
21.3 mi
 6. Take exit 143 for US-280 toward US-80/Pembroke
0.2 mi
 7. Turn left onto US-280 W (signs for Pembroke)
42.7 mi



Take GA-56 W to US-221 S in Montgomery County

- 29 min (25.8 mi)
8. Turn left onto Tootle Ave
0.1 mi

- ↑ 9. Continue onto GA-56 W/Shepards Bridge Rd

[Continue to follow GA-56 W](#)

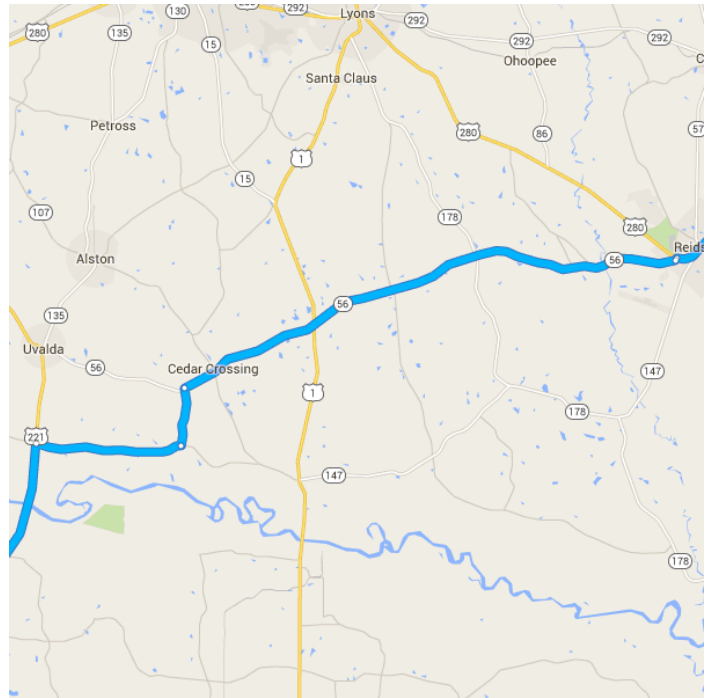
18.5 mi

- ↶ 10. Turn left onto Hitchcock Rd

2.0 mi

- ↷ 11. Turn right onto Old River Rd

5.2 mi



Follow US-221 S to GA-268 W/W Jefferson St in Hazlehurst

- ↶ 12. Turn left onto US-221 S

14 min (11.0 mi)

- ↶ 13. Use the right lane to turn left onto W Coffee St/Golden Isles Pkwy

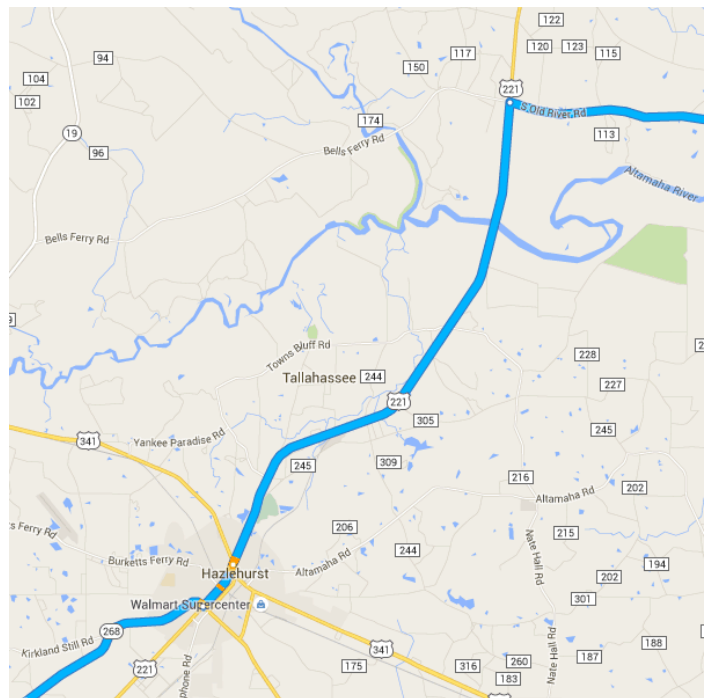
10.1 mi

- ↷ 14. Slight right onto Hazlehurst Denton Rd/S Tallahassee St

89 ft

[Continue to follow S Tallahassee St](#)

0.9 mi



Continue on GA-268 W. Drive to GA-206 E in Coffee County

- ↷ 15. Turn right onto GA-268 W/W Jefferson St

33 min (29.3 mi)

[Continue to follow GA-268 W](#)

24.4 mi

↑ 16. Continue onto Ocmulgee St W

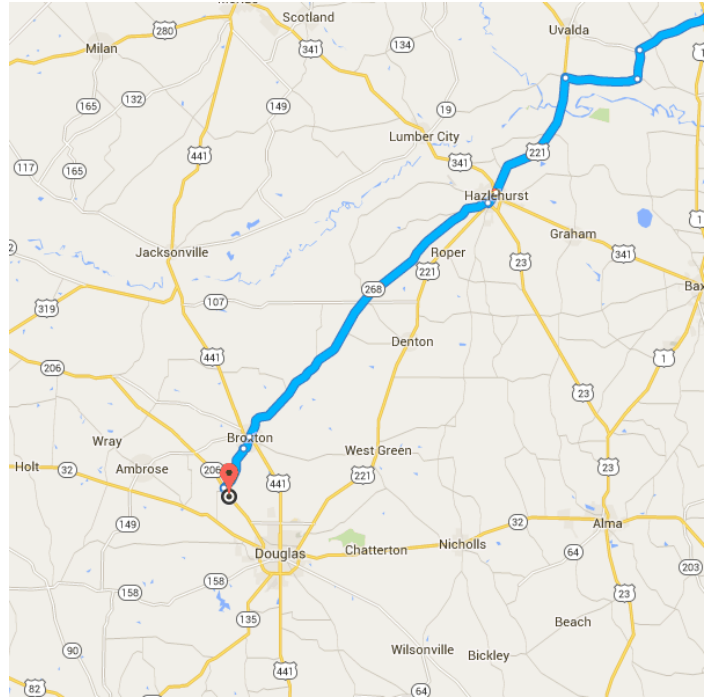
↩ 17. Turn left onto Moseley Rd

↩ 18. Turn left onto GA-206 E

1.0 mi

3.2 mi

0.6 mi



6652-6682 Bowens Mill Rd, Douglas, GA 31533

These directions are for planning purposes only. You may find that construction projects, traffic, weather, or other events may cause conditions to differ from the map results, and you should plan your route accordingly. You must obey all signs or notices regarding your route.

Google Maps

Continued Directions

At the end of the Google earth directions turn right unto the unnamed road. Follow the road left and continue to the end of the road. The property is the last lot on the right just before the cul-de-sac.

