















# Los Angeles, CA


## Get on US-101 S from N Main St

- 
-  1. Head southeast on W 1st St toward S Main St
- 
-  2. Turn left at the 1st cross street onto N Main St
- 
-  3. Turn right onto W Aliso St
- 
-  4. Keep left to stay on W Aliso St
- 
-  5. Use any lane to merge onto US-101 S via the ramp to Interstate 10 Fwy E/Interstate 5 Fwy S
- 

## Take I-10 E, I-210 E/Foothill Fwy, CA-210 and I-15 N to US-395 N in Hesperia. Take exit 141 from I-15 N

- 
-  6. Merge onto US-101 S
- 
-  7. Keep left at the fork to continue on San Bernardino Fwy, follow signs for San Bernardino/Interstate 10 E
- 
-  8. Continue onto I-10 E/San Bernardino Fwy
- 
-  9. Take exit 31B to merge onto I-605 N
- 
-  10. Use the right 2 lanes to take exit 27A to merge onto I-210 E/Foothill Fwy toward Foothill Fwy/San Bernardino
- 
-  11. Continue onto CA-210/Foothill Fwy
- 
-  12. Use the right 3 lanes to take exit 64A toward Barstow
- 
-  13. Merge onto I-15 N
- 
-  14. Take exit 141 for US-395 toward Adelanto/Bishop
- 

## Continue on US-395 N to your destination

- 
-  15. Continue onto US-395 N
-

## Unnamed Rd

California

These directions are for planning purposes only. You may find that construction projects, traffic, weather, or other events may cause conditions to differ from the map results, and you should plan your route accordingly. You must obey all signs or notices regarding your route.

## Google Maps

### Continued Directions

At the end of the Google Earth directions proceed off road directly north for 1/2 mile to the SE corner of the property.

