





# Tallahassee, FL










## Get on I-10 W

- 
-  1. Head north on S Monroe St toward E Pensacola St
- 11 min (4.2 mi)
- 
-  2. Turn right to merge onto I-10 W toward Pensacola
- 3.9 mi
- 
- 
- 0.3 mi
- 

## Follow I-10 W to FL-276 W/Kynesville Rd in Marianna. Take exit 136 from I-10 W

- 
-  3. Merge onto I-10 W
- 51 min (62.3 mi)
- 
-  4. Take exit 136 for FL-276 toward Marianna
- 62.1 mi
- 
- 
- 0.2 mi
- 

## Follow Co Rd 167 and US-231 S to Overland Ave in Bay County

- 
-  5. Turn left onto FL-276 W/Kynesville Rd (signs for Panama City)
-  Continue to follow Kynesville Rd
- 0.8 mi
- 
-  6. Turn left onto Co Rd 167/Fairview Rd
-  Continue to follow Co Rd 167
- 17.4 mi
- 
-  7. Continue onto State Hwy 167
- 0.6 mi
- 
-  8. Turn left onto US-231 S
- 4.6 mi
- 
-  9. Turn right onto Krocus St
- 0.3 mi
- 
-  10. Turn right onto Overland Ave
-  Destination will be on the left
- 308 ft
- 

## 18006 Overland Ave

Fountain, FL 32438

These directions are for planning purposes only. You may find that construction projects, traffic, weather, or other events may cause conditions to differ from the map results, and you should plan your route accordingly. You must obey all signs or notices regarding your route.

