








Reno, NV










Get on I-80 E from N Center St

-
-  1. Head north on Old U.S. 395 N/N Virginia St toward E 4th St
- 128 ft
-  2. Turn right at the 1st cross street onto E 4th St
- 394 ft
-  3. Turn left at the 1st cross street onto N Center St
- 0.3 mi
-  4. Use the right 2 lanes to turn right to merge onto I-80 E
- 0.2 mi

Follow US-395 N to Garnier Rd in Lassen County

-
-  5. Merge onto I-80 E
- 0.8 mi
-  6. Use the right 2 lanes to take exit 15 to merge onto US-395 N toward Susanville
-  [Entering California](#)
- 49.4 mi

Continue on Garnier Rd. Drive to Lakeline Dr

-
-  7. Turn right onto Garnier Rd
-  Partial restricted usage road
- 3.8 mi
-  8. Turn left onto Herlong Access Rd
-  Restricted usage road
- 0.4 mi
-  9. Turn right onto Pole Line Rd
-  Restricted usage road
- 1.0 mi
-  10. Turn left onto Lakeline Dr
-  Restricted usage road
-  Destination will be on the right
- 112 ft

Lakeline Drive

Doyle, CA 96109

These directions are for planning purposes only. You may find that construction projects, traffic, weather, or other events may cause conditions to differ from the map results, and you should plan your route accordingly. You must obey all signs or notices regarding your route.

