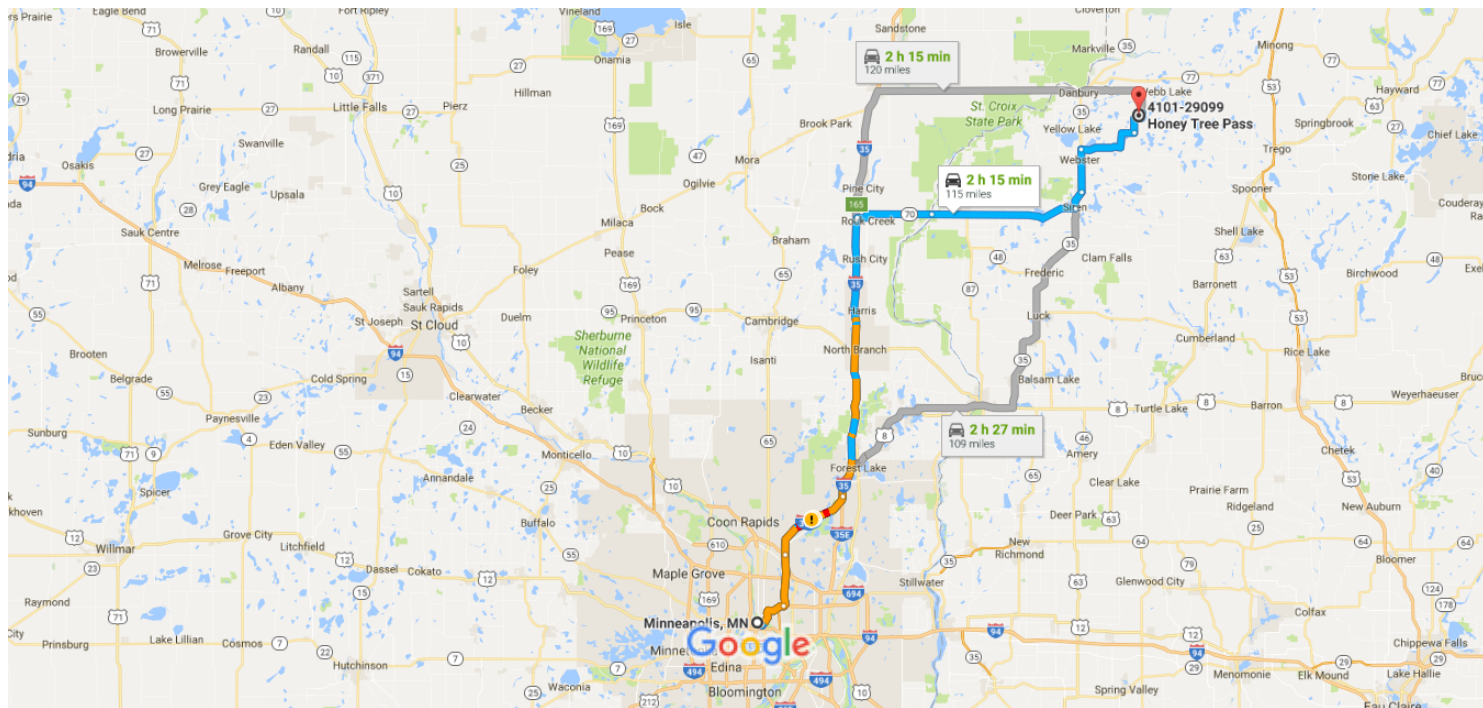




Minneapolis, MN to 4101-29099 Honey Tree
Pass, Danbury, WI 54830




Drive 115 miles, 2 h 15 min








Map data ©2016 Google 10 mi

Minneapolis, MN











Get on I-35W N

-
-  1. Head southeast on S 4th St toward 5th Ave S/Fifth Ave S
- 4 min (0.9 mi)
-
-  2. Keep left to continue on Washington Ave SE
- 0.7 mi
-
-  3. Turn left to merge onto I-35W N
- 0.1 mi
-
-
- 0.1 mi

Follow I-35W N and I-35 N to MN-70 E in Rock Creek. Take exit 165 from I-35 N

-
-  4. Merge onto I-35W N
- 54 min (61.9 mi)
-
-  5. Keep left at the fork to stay on I-35W N
- 4.6 mi
-
-  6. Keep left to stay on I-35W N
- 7.1 mi
-
-  7. I-35W N turns slightly left and becomes I-35 N
- 12.2 mi
-
-  8. Take exit 165 for MN-70 toward Rock Creek/Grantsburg
- 37.8 mi
-
-
- 0.3 mi

Continue on MN-70 E. Take WI-70 E/WI-70 Trunk E, WI-35 N and Co Hwy A/Co Rd A to Honey Tree Pass in Jackson

-
-  9. Turn right onto MN-70 E
- 1 h 6 min (52.4 mi)
-  Entering Wisconsin
-
-  10. Continue onto WI-70 E/WI-70 Trunk E
- 10.5 mi
-
-  11. Turn left onto WI-35 N/WI-70 E/WI-70 Trunk E/2nd Ave
- 19.7 mi
-  Continue to follow WI-35 N/WI-70 E/WI-70 Trunk E
-
-  12. At the traffic circle, take the 2nd exit onto WI-35 N
- 2.5 mi
-
-  13. Turn right onto Co Hwy A/Co Rd A
- 5.8 mi
-
-  14. Turn left onto Co Rd C
- 9.1 mi
-
-  15. Turn right onto Loon Creek Cutoff
- 1.9 mi
-
-  16. Merge onto Loon Creek Trail
- 0.1 mi
-
-
- 1.9 mi

17. Turn left onto Honey Tree Rd

0.6 mi

18. Turn left onto Honey Tree Pass

[Destination will be on the left](#)

0.2 mi

4101-29099 Honey Tree Pass

Danbury, WI 54830

These directions are for planning purposes only. You may find that construction projects, traffic, weather, or other events may cause conditions to differ from the map results, and you should plan your route accordingly. You must obey all signs or notices regarding your route.

