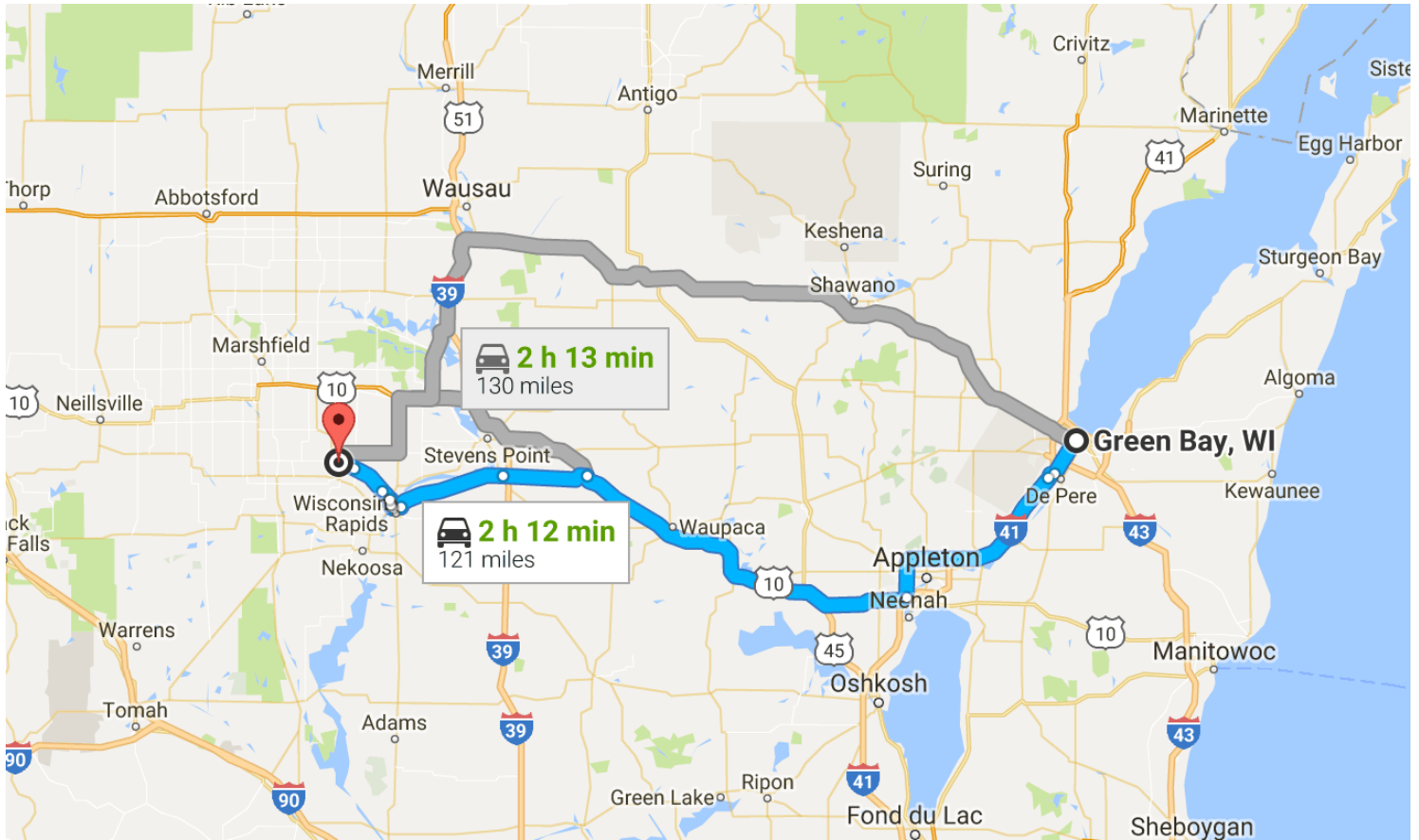




Directions from Green Bay, WI to



## Green Bay, WI

Get on I-41/US-41 S from S Ashland Ave


6.6 mi

- ↑ Head southeast on Dousman St toward Donald Driver Way  
482 ft
- Turn right onto Museum Pl  
0.2 mi
- Turn right onto W Walnut St  
0.3 mi
- ↶ Turn left onto S Ashland Ave  
4.9 mi
- 📍 At the traffic circle, take the 2nd exit onto the US 41 S ramp  
1.1 mi


Follow I-41/US-41 S and US-10 W to County Hwy B/County Rd B W in Amherst. Take the County Rd B W

exit from US-10 W


- 77.8 mi



Merge onto I-41/US-41 S

28.5 mi
- 

Take exit 134 to merge onto US-10 W


49.0 mi
- 

Take the County Rd B W exit toward Plover/Amherst


0.2 mi

Continue on County Hwy B/County Rd B W. Take Plover Rd and County Hwy F/County Rd F to Meadow Ln in Vesper


- 37.0 mi




Turn left onto County Hwy B/County Rd B W

11.2 mi
- 


Continue straight onto Plover Rd

14.4 mi
- 


Turn right onto Washington St

472 ft
- 


Continue straight onto Baker Dr

0.9 mi
- 


Continue straight onto 1st St N

0.1 mi
- 


Turn right onto Jackson St

0.3 mi
- 


Continue straight onto 4th Ave N

0.2 mi
- 


Turn left onto High St

0.1 mi
- 


Turn right onto 4th Ave N

0.8 mi
- 

Turn left onto Wilson St

492 ft
- 

Turn right onto Bonow Ave

1.4 mi
- 

Continue onto County Hwy F/County Rd F

4.9 mi

↑ Continue straight onto County Hwy HH/County Rd HH

2.1 mi

↶ Turn left onto Wisconsin St

0.1 mi

↷ Turn right at the 1st cross street onto 1st St

0.2 mi

↶ Turn left onto Meadow Ln

128 ft

