

Map data ©2017 Google 5 mi

Seattle

Washington

Follow I-5 S and US-101 N to Sexton Dr NW in Thurston County. Take the exit toward Steamboat Island from US-101 N

- 1 h 9 min (68.9 mi)
- ↑ 1. Head southwest on Madison St toward 4th Ave

- 197 ft
- ↘ 2. Turn right at the 1st cross street onto 4th Ave

- 305 ft
- ↘ 3. Turn right at the 1st cross street onto Spring St

- 0.1 mi
- ↗ 4. Turn right onto the ramp to Portland

- 1.0 mi
- ↙ 5. Use the left 2 lanes to keep left at the fork and follow signs for Airport Way


- 459 ft
- ↙ 6. Keep left, follow signs for Sea-Tac Airport/Interstate 5 S and merge onto I-5 S


- 10.0 mi
- ↘ 7. Keep right to stay on I-5 S


- 49.9 mi
- ↘ 8. Use the right 2 lanes to take exit 104 for US-101 N

- 0.4 mi
- ↑ 9. Continue onto US-101 N


- 5.5 mi


-  10. Take exit 101 toward Shelton/Port Angeles 446 ft


-  11. Continue onto US-101 N 1.5 mi


-  12. Take the exit toward Steamboat Island 0.1 mi



Follow Steamboat Island Road Northwest to Mariner Dr NW

-  13. Turn left onto Sexton Dr NW 14 min (8.7 mi)

-  14. Turn right onto Steamboat Island Road Northwest 0.3 mi

-  15. Turn right onto Westwind Dr NW 8.0 mi

-  16. Turn left onto Crestridge Dr NW 0.2 mi

-  17. Turn left at the 1st cross street onto Mariner Dr NW 0.1 mi
 Destination will be on the left

- 0.2 mi

9815 Mariner Dr NW

Olympia, WA 98502

These directions are for planning purposes only. You may find that construction projects, traffic, weather, or other events may cause conditions to differ from the map results, and you should plan your route accordingly. You must obey all signs or notices regarding your route.

