

Map data ©2017 Google 5 mi

Augusta


Georgia


Get on I-520 W from Central Ave, Highland Ave and US-278 W/US-78 W


1. Head southwest on Hickman Rd toward Ansley Pl 10 min (4.7 mi)
2. Turn right onto Central Ave 0.2 mi
3. Turn left onto Highland Ave 1.1 mi
4. Turn right onto US-278 W/US-78 W 1.6 mi
5. Use the right lane to merge onto I-520 W via the ramp to Columbia/Atlanta 1.4 mi

Follow I-20 W to GA-22 E in Taliaferro County. Take exit 148 from I-20 W

6. Merge onto I-520 W 44 min (51.7 mi)
7. Use the right lane to take exit 1A-B for Interstate 20 toward Columbia/Atlanta 2.1 mi


-  8. Use the middle lane to keep right at the fork, continue on Exit 1 and follow signs for I-20/West Atlanta/East Columbia


0.2 mi
-  9. Keep left at the fork to continue on Exit 1A, follow signs for Interstate 20 W and merge onto I-20 W


48.7 mi
-  10. Take exit 148 for GA-22 toward Crawfordville/Sparta


0.3 mi


Continue on GA-22 E to your destination

-  11. Turn right onto GA-22 E

7 min (4.0 mi)
-  12. Turn left onto US-278 W/Broad St

 [Continue to follow US-278 W](#)

1.8 mi
-  13. Turn right onto Water Tank Rd

1.1 mi
-  14. Continue straight

75 ft
- 1.1 mi

Unnamed Road
Crawfordville, GA 30631

Continued Directions
At the end of the Google Earth directions continue along the dirt road for another 915 feet. Southern boarder of property on right.

