

Map data ©2017 Google 10 mi

Reno

Nevada

Get on I-80 E from N Center St






1. Head north on Old U.S. 395 N/N Virginia St toward E 4th St 3 min (0.6 mi)
2. Turn right at the 1st cross street onto E 4th St 128 ft
3. Turn left at the 1st cross street onto N Center St 394 ft
4. Use the right 2 lanes to turn right to merge onto I-80 E 0.3 mi
5. Merge onto I-80 E 0.2 mi

Follow I-80 E to Rye Patch Reservoir Rd in Pershing County. Take exit 129 from I-80 E

6. Merge onto I-80 E 1 h 38 min (115 mi)
7. Take exit 129 for Rye Patch Dam 115 mi
8. Continue on Rye Patch Reservoir Rd. Drive to Churchill Trail 0.4 mi

Continue on Rye Patch Reservoir Rd. Drive to Churchill Trail

5 min (1.8 mi)

-  7. Turn right onto Rye Patch Reservoir Rd
-
- 226 ft
-  8. Slight right to stay on Rye Patch Reservoir Rd
-
- 1.4 mi
-  9. Continue onto Rye Patch Reservoir Rd
-
- 0.1 mi
-  10. Turn right onto Churchill Trail
-  Destination will be on the right
-
- 0.2 mi

Churchill Trail

Lovelock, NV 89419

These directions are for planning purposes only. You may find that construction projects, traffic, weather, or other events may cause conditions to differ from the map results, and you should plan your route accordingly. You must obey all signs or notices regarding your route.