

Map data ©2017 Google 20 mi

Los Angeles








California

Get on CA-2 N/Glendale Fwy from N Broadway and N San Fernando Rd







- ↑ 1. Head northwest on W 1st St toward N Spring St 16 min (5.4 mi)
- ↘ 2. Turn right onto N Broadway 0.1 mi
- ↙ 3. Turn left onto Pasadena Ave 1.9 mi
- ↙ 4. Turn left at the 2nd cross street onto N Ave 19 0.2 mi
- ↑ 5. Continue onto N San Fernando Rd 0.7 mi
- ↗ 6. Turn right to merge onto CA-2 N/Glendale Fwy 2.4 mi
- 0.1 mi

Follow I-210 W and I-5 N to Kern County. Take exit 278 from I-5 N

- ↗ 7. Merge onto CA-2 N/Glendale Fwy 2 h 7 min (144 mi)
- 6.5 mi
- ↙ 8. Use the left lanes to take the exit toward Sacramento 1.2 mi

-  9. Merge onto I-210 W 17.7 mi
-  10. Use the 2nd from the right lane to take exit 1A for I-5 N/Golden State Fwy toward Sacramento 0.6 mi
-  11. Keep right at the fork and merge onto Interstate 5 Truck Rte N 2.3 mi
-  12. Merge onto I-5 N 57.2 mi
-  13. Keep right at the fork to stay on I-5 N, follow signs for San Francisco/Sacramento/Interstate 5 N 57.7 mi
-  14. Take exit 278 for CA-46 toward Lost Hills/Paso Robles
 Parts of this road may be closed at certain times or days 0.3 mi

Follow CA-46 W to Shimmins Canyon Rd in San Luis Obispo County

-  15. Sharp left onto CA-46 W/Paso Robles Hwy (signs for Lost Hills) 56 min (52.0 mi)
-  16. Continue onto CA-46 26.5 mi
-  17. Turn right onto Shimmins Canyon Rd
 Restricted usage road 24.4 mi
-  18. Continue straight to stay on Shimmins Canyon Rd
 Restricted usage road 0.5 mi
- 0.6 mi

