

Map data ©2017 Google 5 mi

Seattle

Washington

Get on I-5 N from 4th Ave


1. Head southwest on Madison St toward 4th Ave
4 min (0.7 mi)
2. Turn right at the 1st cross street onto 4th Ave
197 ft
3. Turn right at the 3rd cross street onto University St
0.2 mi
4. Use the right 2 lanes to merge onto I-5 N via the ramp to Vancouver BC
0.1 mi
5. Merge onto I-5 N
0.3 mi

Continue to Picnic Point-North Lynnwood. Take exit 182 from I-5 N


6. Merge onto I-5 N
17 min (17.1 mi)
7. Use the right 2 lanes to take exit 182 for WA-525 N toward WA-99
16.1 mi
8. Use the right 2 lanes to take exit 182 for WA-525 N toward WA-99
1.0 mi

Follow WA-525 N to Clinton - Mukilteo in Mukilteo


17 min (8.3 mi)

- 


7. Continue onto WA-525 N

7.6 mi
- 


8. Keep left to continue on Mukilteo Speedway

0.5 mi
- 


9. Turn right onto Washington 525 - Ferry Lanes

348 ft
- 


10. Use the left 2 lanes to turn left at Front St

52 ft
- 

11. Turn right onto Mukilteo Speedway


295 ft
- 

12. Take the Clinton - Mukilteo ferry to Clinton


 Toll road

27 min (2.7 mi)


Continue on WA-525 N. Take Deer Lake Rd to S Crestmont Pl

- 


13. Continue straight onto WA-525 N

7 min (2.7 mi)
- 


14. Turn left onto Commercial St

0.5 mi
- 


15. Turn left onto Deer Lake Rd

0.1 mi
- 


16. Continue straight onto Holst Rd

1.4 mi
- 

17. Turn left onto Hilltop Dr

0.3 mi
- 

18. Turn left onto S Crestmont Pl

 Destination will be on the right

0.3 mi
- 0.1 mi

6600-6750 S Crestmont Pl

Clinton, WA 98236

These directions are for planning purposes only. You may find that construction projects, traffic, weather, or other events may cause conditions to differ from the map results, and you should plan your route accordingly. You must obey all signs or notices regarding your route.

