

Map data ©2017 Google, INEGI 10 mi

## Los Angeles


California

### Get on US-101 S from N Main St


1. Head southeast on W 1st St toward N Main St  
2 min (0.5 mi)
2. Turn left at the 1st cross street onto N Main St  
66 ft
3. Turn right onto Aliso St  
0.3 mi
4. Use the 2nd from the left lane to merge onto US-101 S via the ramp to Interstate 10 Fwy E/Interstate 5 Fwy S  
315 ft
- 0.2 mi

### Take I-10 E and CA-60 E to Gilman Springs Rd in Riverside County. Take exit 68 from CA-60 E


5. Merge onto US-101 S  
1 h 5 min (67.9 mi)
- 0.7 mi
6. Keep left at the fork to continue on San Bernardino Fwy, follow signs for San Bernardino/Interstate 10 E  
1.2 mi
7. Continue onto I-10 E/San Bernardino Fwy  
23.3 mi

-  8. Take the CA-71 S exit toward Corona


---

0.7 mi
-  9. Continue onto CA-71 S


---

3.2 mi
-  10. Use the right 2 lanes to take exit 12 to merge onto CA-60 E toward Riverside


---

24.5 mi
-  11. Merge onto CA-60 E/I-215 S

---

4.4 mi
-  12. Keep left at the fork to continue on CA-60 E


---

9.5 mi
-  13. Take exit 68 to merge onto Gilman Springs Rd toward Hemet/San Jacinto


---

0.3 mi


**Follow Gilman Springs Rd, Ramona Expy and CA-74 E to Hidden Valley Cir**

- 
- 1 h 11 min (53.6 mi)
-  14. Merge onto Gilman Springs Rd


---

9.7 mi
  -  15. Turn right to merge onto CA-79 S



---

1.5 mi
  -  16. Use the left 2 lanes to turn left onto Ramona Expy


---

2.4 mi
  -  17. Continue straight onto W Ramona Expy


---

6.2 mi
  -  18. Use the left 2 lanes to turn left onto CA-74 E/E Florida Ave  
 Continue to follow CA-74 E



---

33.1 mi
  -  19. Turn right onto Ribbonwood Dr

---

0.1 mi
  -  20. Turn left onto Toro Vista Dr

---

0.5 mi
  -  21. Turn right onto Hidden Valley Cir  
 Destination will be on the left

---

400 ft

## Hidden Valley Cir

Mountain Center, CA 92561

These directions are for planning purposes only. You may find that construction projects, traffic, weather, or other events may cause conditions to differ from the map results, and you should plan your route accordingly. You must obey all signs or notices regarding your route.

