

Map data ©2017 Google 10 mi

## Colorado Springs

Colorado

### Get on I-25 S


1. Head northwest on Pikes Peak Ave toward S Nevada Ave 6 min (1.7 mi)
2. Turn left at the 1st cross street onto S Nevada Ave 59 ft
3. Turn left to merge onto I-25 S 1.3 mi
4. Merge onto I-25 S 0.4 mi

### Follow I-25 S to US-160 W in Huerfano County. Take exit 50 from I-25 S



4. Merge onto I-25 S 1 h 16 min (89.7 mi)  
⚠️ Parts of this road may be closed at certain times or days
5. Take exit 50 for U.S. 160 W 89.6 mi
6. Take exit 50 for U.S. 160 W 0.2 mi

### Follow US-160 W to Lewis Smith Rd in Costilla County


6. Turn left onto US-160 W 50 min (41.9 mi)
7. Turn left onto US-160 W 0.9 mi

-  7. Turn left onto US-160 W/Main St


---

0.1 mi
-  8. Turn right at the 2nd cross street onto US-160 W/W 7th St  
 Continue to follow US-160 W


---

37.1 mi
-  9. Turn left



---

469 ft
-  10. Turn left

---

0.6 mi
-  11. Continue onto Forbes Park Rd

---

0.9 mi
-  12. Turn right onto Lewis Smith Rd  
 Destination will be on the left

---

2.4 mi

## Morse Rd

Fort Garland, CO 81133

