

Map data ©2017 Google United States 10 mi

Los Angeles


California


Take N Los Angeles St to US-101 N


1. Head southeast on W 1st St toward N Main St 3 min (0.6 mi)
2. Continue straight onto E 1st St 66 ft
3. Turn left onto N Los Angeles St 394 ft
4. Continue straight to stay on N Los Angeles St 0.2 mi
5. Turn right toward US-101 N 0.2 mi


Take CA-14 N to CA-58 BUS E in Mojave

6. Merge onto US-101 N 1 h 27 min (93.8 mi)
7. Keep left at the fork to continue on CA-170 N/Hwy 170 N/Hollywood Fwy, follow signs for Sacramento 10.4 mi
8. Use any lane to take exit 11B for Interstate 5 N toward Sacramento 6.0 mi


-  9. Merge onto I-5 N 2.0 mi


-  10. Keep left to stay on I-5 N 4.8 mi


-  11. Keep right at the fork to continue on Interstate 5 Truck Rte N 1.5 mi



-  12. Use the right 2 lanes to take exit 162 to merge onto CA-14 N toward Palmdale/Lancaster 68.2 mi

Take CA-58 E to Desert View Ave

-  13. Turn right onto CA-58 BUS E 25 min (20.4 mi)

-  14. Turn right to merge onto CA-58 E toward Barstow 3.8 mi

-  15. Turn left onto California City Blvd 11.1 mi

-  16. Turn right onto Desert View Ave 3.2 mi
 Destination will be on the right

- 2.4 mi

14774 Desert View Ave

North Edwards, CA 93523

