

Map data ©2017 Google United States 10 mi

Los Angeles


California


Get on CA-110 N from W Temple St and N Hill St


- ↑ 1. Head southeast on W 1st St toward N Main St
6 min (1.4 mi)
- ↶ 2. Turn left at the 1st cross street onto N Main St
66 ft
- ↶ 3. Turn left onto W Temple St
0.2 mi
- ↑ 4. Continue straight to stay on W Temple St
420 ft
- ↑ 5. Continue straight to stay on W Temple St
413 ft
- ↷ 6. Turn right onto N Hill St
394 ft
- ↗ 7. Take the ramp on the left onto CA-110 N
1.0 mi
- ↗ 394 ft


Follow I-5 N to CA-14 N/Midland Trail in Mojave


- ↗ 8. Merge onto CA-110 N
1 h 27 min (95.1 mi)
- 0.8 mi


-  9. Use the left 2 lanes to take exit 26A for Interstate 5 N/Golden State Freeway toward Sacramento


0.4 mi
-  10. Keep left, follow signs for I-5 N and merge onto I-5 N

18.1 mi
-  11. Keep left to stay on I-5 N

4.8 mi
-  12. Keep left at the fork to stay on I-5 N


1.5 mi
-  13. Use the right 3 lanes to take exit 162 for State Route 14 N/Antelope Valley Freeway toward Palmdale/Lancaster


0.6 mi
-  14. Continue onto CA-14 N


 [Pass by Denny's \(on the right in 68.3 mi\)](#)



68.9 mi


Continue on CA-14 N/Midland Trail. Take California City Blvd to Lindbergh Blvd in California City


-
- 15 min (13.4 mi)
-  15. Turn right onto CA-14 N/Midland Trail


4.9 mi
 -  16. Take exit 73 for California City Blvd

0.3 mi
 -  17. Keep right and merge onto California City Blvd/Ransburg Cutoff Rd

 [Continue to follow California City Blvd](#)
 [Pass by the gas station \(on the left in 0.3 mi\)](#)

6.2 mi
 -  18. Turn left onto Mitchell Blvd

1.5 mi
 -  19. Turn right onto Lindbergh Blvd

 [Destination will be on the left](#)

0.5 mi

Lindbergh Blvd

California City, CA 93505

These directions are for planning purposes only. You may find that construction projects, traffic, weather, or other events may cause conditions to differ from the map results, and you should plan your route accordingly. You must obey all signs or notices regarding your route.

