

Map data ©2017 Google United States 10 mi

Los Angeles

California

Get on CA-110 N from N Hill St


- ↑ 1. Head southeast on W 1st St toward N Main St 6 min (1.4 mi)
- ↶ 2. Turn left at the 1st cross street onto N Main St 66 ft
- ↶ 3. Turn left onto W Temple St 0.2 mi
- ↷ 4. Turn right at the 3rd cross street onto N Hill St 0.2 mi
- ⤴ 5. Take the ramp on the left onto CA-110 N 1.0 mi
- ⤴ 6. Merge onto CA-110 N 394 ft

Follow I-5 N and CA-14 N to CA-58 BUS E in Mojave

- ⤴ 6. Merge onto CA-110 N 1 h 25 min (93.8 mi)
- ↶ 7. Use the left 2 lanes to take exit 26A for Interstate 5 N/Golden State Freeway toward Sacramento 0.8 mi
- ↶ 8. Use the left 2 lanes to take exit 26A for Interstate 5 N/Golden State Freeway toward Sacramento 0.4 mi

-  8. Keep left, follow signs for I-5 N and merge onto I-5 N

18.1 mi
-  9. Keep left to stay on I-5 N


4.8 mi
-  10. Keep left at the fork to stay on I-5 N


1.5 mi
-  11. Use the right 3 lanes to take exit 162 for State Route 14 N/Antelope Valley Freeway toward Palmdale/Lancaster


0.6 mi
-  12. Continue onto CA-14 N


67.6 mi


Continue on CA-58 BUS E. Take CA-58 E and Claymine Rd to Dodge St


-  13. Turn right onto CA-58 BUS E


36 min (27.0 mi)
-  14. Turn right to merge onto CA-58 E toward Barstow


3.8 mi
-  15. Take exit 188 for Clay Mine Road toward North Edwards


15.2 mi
-  16. Take exit 188 for Clay Mine Road toward North Edwards


0.3 mi
-  17. Turn left onto Claymine Rd (signs for Clay Mine Road)


4.3 mi
-  18. Slight left

0.8 mi
-  19. Turn left

0.2 mi
-  20. Continue straight

213 ft
-  21. Slight left

1.7 mi
-  22. Turn left onto Sequoia Blvd

0.4 mi
-  23. Turn right onto Dodge St

0.2 mi

Georgia Ave

Edwards, CA 93523

These directions are for planning purposes only. You may find that construction projects, traffic, weather, or other events may cause conditions to differ from the map results, and you should plan your route accordingly. You must obey all signs or notices regarding your route.

