

Map data ©2017 Google 10 mi


Seattle


Washington


Follow I-5 S, WA-8 W and US-12 W to E Wishkah St in Aberdeen


1 h 52 min (109 mi)

- ↑ 1. Head southwest on Madison St toward 4th Ave
197 ft
- 2. Turn right at the 1st cross street onto 4th Ave
305 ft
- 3. Turn right at the 1st cross street onto Spring St
318 ft
- 4. Turn right at the 1st cross street onto 5th Ave
0.1 mi
- ↶ 5. Turn left at the 2nd cross street onto Marion St
285 ft
- 6. Turn right onto 6th Ave
0.3 mi
- ⤴ 7. Use the left lane to take the ramp to Portland
0.6 mi
- 🚗 8. Use the left 2 lanes to keep left at the fork and follow signs for Airport Way
459 ft
- ↶ 9. Keep left, follow signs for Sea-Tac Airport/Interstate 5 S and merge onto I-5 S
59.9 mi

-  10. Use the right 2 lanes to take exit 104 for US-101 N


0.4 mi
-  11. Continue onto US-101 N


5.5 mi
-  12. Keep left to continue on WA-8 W, follow signs for Montesano/Aberdeen


21.0 mi
-  13. Continue onto US-12 W


20.8 mi


Take WA-109 N to Chabot Rd in Ocean City


- 35 min (23.1 mi)
-  14. Continue onto E Wishkah St


0.6 mi
 -  15. Turn right onto S Alder St


0.5 mi
 -  16. S Alder St turns slightly left and becomes Sumner Ave


2.1 mi
 -  17. Continue onto Riverside Ave

0.5 mi
 -  18. Riverside Ave turns right and becomes Levee St

0.1 mi
 -  19. Turn left onto WA-109 N/Emerson Ave

 [Continue to follow WA-109 N](#)

19.2 mi
 -  20. Turn left onto Chabot Rd

 [Destination will be on the right](#)

433 ft

14 Chabot Rd

Ocean Shores, WA 98569

